

Exploring the Mississippi from the Twin Cities to the Quad Cities

BIG P R I V E R

January-February 2006

Ice Spearfishing

*River Rescue
and Recovery*

*Who Was
Zeb Pike?*

Eagle Watches

\$4.95



www.big-river.com

Just Around the Bend...

Wisconsin's Great River Road



Wis. Dept. of Tourism



Key Shaw



Wis. Dept. of Tourism



Wis. Dept. of Tourism



Key Shaw



Key Shaw



Wis. Dept. of Tourism

WISCONSIN
Lives So Good
travelwisconsin.com

www.wigreatriverroad.org
1-800-658-9424

COVERING THE UPPER MISSISSIPPI SINCE 1993

BIG RIVER™

January-February 2006



FEATURES

- 12** ***River Rescue and Recovery: From the Murky Depths to the Rocky Bluffs***
The Winona County Dive Rescue Team has spent a lot of time in the murky depths and dangerous currents of the river.
By Julie Johnson
- 15** ***The A, B, C, D and Es of Managing the Upper Miss Refuge***
After coming under fire from hunters and campers, the U.S. Fish and Wildlife Service has backed off on some of its proposals for managing the Upper Miss.
By Reggie McLeod
- 16** ***Spearing Fish Through the Ice***
Although it's illegal on the river today, ice spearfishing is one of the most traditional methods for harvesting fish during the winter.
By Ron Deiss
- 20** ***Zeb Pike: The Unlikely Adventurer***
Zebulon Montgomery Pike was only 26 when he explored the Mississippi 200 years ago.
By Duke Addicks

DEPARTMENTS

- 3** ***From the Riverbank***
The river is a complicated animal.
By Reggie McLeod
- 5** ***River News***
Higgins-eye in the Wapsi, Pilot Knob preserved, Asian carp for dinner, Habitat barges to the Gulf.
- 30** ***Advertiser Index***
Where did I see that ad...?
- 34** ***River Calendar***
Eagle watches, moonlight snowshoeing, boat shows, Alternative E open houses.
- 36** ***River People***
Tom Kelley: The River Belongs to Everybody

Cover: A stylish ice spearfisherman (Wisconsin Historical Society, WHI-2061)

Above: Storyteller Duke Addicks portrays Scottish fur trader James Aird. (Jeannette Bach)



Watch Eagles
with **Duke Addicks**
and listen to him tell
Eagle and Thunderbird
Legends and Lore

Duke Addicks combines the latest scientific knowledge about eagles with the American Indian eagle and thunderbird stories that he tells on behalf of the **Mdewakanton Indian Community of Mendota.**

- Make Duke's presentation a part of your community's eagle watching events and environmental education programs.
- Select an eagle watching location and meet Duke there with your group to view and learn about eagles and listen to his stories.
- Attend one of Duke's programs at the National Eagle Center in Wabasha, Minn., (651) 565-4989.
- Ride along as Duke guides the regularly scheduled eagle watching van tours at the Minnesota Valley National Wildlife Refuge (November through March), or schedule your own eagle watching van tour at the Refuge with Duke for your group. Reservations required, (952) 858-0740.

For more information about Duke and his River Tales presentations, and to view his schedule, visit his web site at www.dukeaddicksstoryteller.com or call him at (651) 643-0622 or email him at dukeaddicks@earthlink.net.

Galena Cellars Vineyard & Winery



Wine Tasting • Gift Shop
515 South Main St., Galena, IL
(815) 777-3330

*Your The Vineyard on North Ford Rd.
June through November
Friday, Saturday & Sunday 11 a.m. - 3 p.m.*

Now open in Geneva, IL
477 South 3rd St.

www.galenacellars.com

**What bird
is that?**



Bird & Song[™].com
www.bird-song.com

ORDER ONLINE FOR
DELIVERY TO YOUR DOOR!

You can answer confidently with the new comprehensive, portable versions of the Sibley Field Guides to Birds of North America.

Eastern and Western editions are lavishly illustrated and contain new text on nesting, behavior, food and feeding, voice description, key identification features, and the latest range maps. A perfect companion to the Sibley Guide to Birds and the Sibley Guide to Bird Life & Behavior.

Browse our wide selection birding books and CD's while in our store or on-line.



Retail Store: 1220 East Seventh, Winona, MN

507-454-6711

866-273-7664

Mon. thru Thurs. 9:00-5:00

Fridays 9:00-6:00

Saturdays 9:00-3:00

Sundays 11:00-3:00

Retail store closed on major holidays



From the Riverbank

Reggie McLeod
Editor/Publisher

THE RIVER IS A COMPLICATED ANIMAL

The Mississippi River is a complicated animal. Pinch one end, and you may get bit by the other. Try to take too much from it, and it may do some taking of its own.

Hurricane Katrina brought some of this to light, but the story starts in the Upper Midwest, where farmers are working hard to grow lots of row crops — mainly corn and soybeans. They would probably grow less corn and soybeans if agricultural subsidies didn't guarantee a minimum price and if the subsidized lock-and-dam system didn't make it cheaper to ship the grain to New Orleans, where it is loaded on ships for export.

A certain amount of soil erosion is natural, even without farming. Eroded sand from northern Wisconsin held back enough of the Mississippi River to form Lake Pepin long before any plow opened up the earth there, and eroded soil built the Mississippi Delta thousands of years before anyone planted cotton in the rich black earth down there. However, growing row crops greatly increases the rate of erosion, bringing more sand and silt into rivers and streams and eventually the Mississippi. Now, when it gets to the Mississippi, the dams and dikes hold the water back so a lot of the sand and silt settles out in the river, filling in the lush backwaters at the rate of about an inch per year.

Downstream, the Gulf of Mexico is taking a bite out of Louisiana every year, because the delta depends on

the Mississippi delivering a big load of midwestern soil every year. Now, instead of sustaining Louisiana, that silt is filling in the midwestern back-

So our farmers are losing more soil in order to ship grain to New Orleans, but we're sending less soil down there because of the lock-and-dam system, whose purpose is to increase grain shipping.

waters. As the coastline recedes, New Orleans gets closer to the Gulf of Mexico and the hurricanes.

So our farmers are losing more soil in order to ship grain to New Orleans, but we're sending less soil down there because of the lock-and-dam system, whose purpose is to increase grain shipping.

Look at a map of Louisiana. Notice the little finger of land stretching out into the gulf. That's the end of the Mississippi River channel. Note the distance from the end of that finger to Baton Rouge, just upriver from New Orleans. Now note the shortest distance from Baton Rouge to the gulf — to the south southwest. There is a lot of water and marshy land along that shortcut, leading one to wonder why the Mississippi doesn't just bypass

(Riverbank continued on page 29)

Big River™

Big River Magazine (ISSN 1070-8340) is published six times a year by Open River Press with assistance from Riverwise, Inc., 70 1/2 E. Fourth St., PO Box 204, Winona, MN 55987; (507) 454-5949; fax: (507) 454-2133; email: editors@big-river.com; website: www.big-river.com

Reggie McLeodeditor/publisher

Molly McGuiremanaging editor

Pamela Eydennews/photo editor

Marc Hequetcontributing editor, Twin Cities

Maureen J. Cooney ..office/sales

Kathy Delanosales/design

Robert Copelandbookkeeping/subscriptions

Subscriptions are \$27 for one year, \$49 for two years or \$4.95 per single issue. Send subscriptions, single-copy orders and change-of-address requests to Big River, PO Box 204, Winona, MN 55987.

Second-class postage paid at Winona, MN.

POSTMASTER: send change-of-address requests to Big River, PO Box 204, Winona, MN 55987.

Big River Magazine, Volume 14, Number 1, copyright January 2006. Reproduction in whole or in part without written permission of the publisher is prohibited. Printed on recycled paper.

COMING IN MARCH-APRIL 2006

Boat Issue

Savanna, Ill., Struggles to Reinvent Itself

Peregrine Update

Contacts (800) 303-8201. For information about stories, columns and River News, contact Reggie McLeod, Pamela Eyden or Molly McGuire (editors@big-river.com). For calendar events, contact Kathy Delano or Molly McGuire (editors@big-river.com). For information about placing an ad in Big River or for information about selling Big River magazines contact Kathy Delano or Maureen J. Cooney (ads@big-river.com). We must receive calendar events by January 20 to get them into the March-April 2006 magazine. We must receive ads by January 15.



Piccadilly Gallery

Experience the beauty of the Upper Mississippi River Valley.
See it in our wildlife and fine art prints!

- Local Artists
- River Art
- We Ship
- Gift Ideas

We offer a wide selection of well-known artists, custom framing for your prints, unique gifts and hand-forged damascus knives.

We are on Highway 61, 7 miles north of Winona. At mile marker 37.
1-800-501-4278 www.piccadillygallery.com

RIVERFRONT CENTRE

314 Main Street, Red Wing, MN
www.riverfrontcentreshops.com

- * Avalon's Enchanted Journey
- * Carlson Wagonlit Travel
- * Good as Gold
- * Good Life Nutrition
- * Great River Nautical Art Gallery
- * Manson Insurance Agency
- * Red Wing Shoe Store & Museum
- * Shoe Box Deli
- * White Rock Bank

Free Parking... Outdoor patio...
Juice and Smoothie bar...
Specialty stores... Historical Displays...



The Twisted Chicken



212 Main Street
McGregor, Iowa 52157
(563) 873-1515
twstchx@alpinecom.net
www.thetwistedchicken.com

"Beyond The Ordinary"

- * Fresh Fish Flown In
- * Organic & Locally Grown Produce
- * Locally Grass-Fed Lamb
- * Dry-Aged Beef
- * Berkshire Pork Pasture-Raised

Winter Hours:

LUNCH
11 to 2 p.m.
Wednesday - Saturday


DINNER
5 to 9 p.m.
Wednesday & Thursday
5 to 10 p.m.
Friday & Saturday
Closed Sunday, Monday
& Tuesday

- * Eclectic Dining
Lunch & Dinner
- * Art Gallery
- * Coffee Bar
- * Elegantly Spacious
Suites for Overnight
Getaways

Offering An Alternative Dining Experience!

Traveling Light!

You arrive renewed.
You are paddling a *We-no-nah Canoe*,
and it has enhanced
your journey,
not obstructed it.
That is the
essence of every
We-no-nah...
they are light,
tough, respon-
sive craft that
travel with
grace. We design
each model care-
fully, and build
all to a superior
level of quality from
Kevlar® or Royalex®.
To learn more, request
our 44-page catalog
or visit our web site: **wenonah.com**



CANOE
We·no·nah

Box 247, Winona, MN
55987. (507) 454-5430
wenonah@luminet.net

River News

Gambling Bluff?

Springfield, Ill. — Illinois' proposed ban on riverboat gambling caused small quakes in gambling stocks when the Illinois General Assembly voted 67 to 42 last November to repeal the law that allows it. Stocks recovered when the measure died in the Senate, where senators suspected the proposal was either just political maneuvering or an attempt to get more money out of the gambling industry.

Proponents of the bill said gambling profits go to investors, not citizens, and that the state should go back to the drawing board and start over.

Gambling backers countered that the state's School Common Fund gets \$700 to \$800 million a year from gambling taxes, which have run as high as 70 percent in some years.

When riverboat gambling was legalized in Illinois in the early 1990s, its purpose was to help economically depressed communities along the state's rivers. Times have changed. The first riverboat gambling licenses were sold for \$25,000 each. Last year the Isle of Capri bid \$518 million for the license of bankrupt Emerald Casino.


Gambling accounts for 1.6 percent of Illinois state revenue.

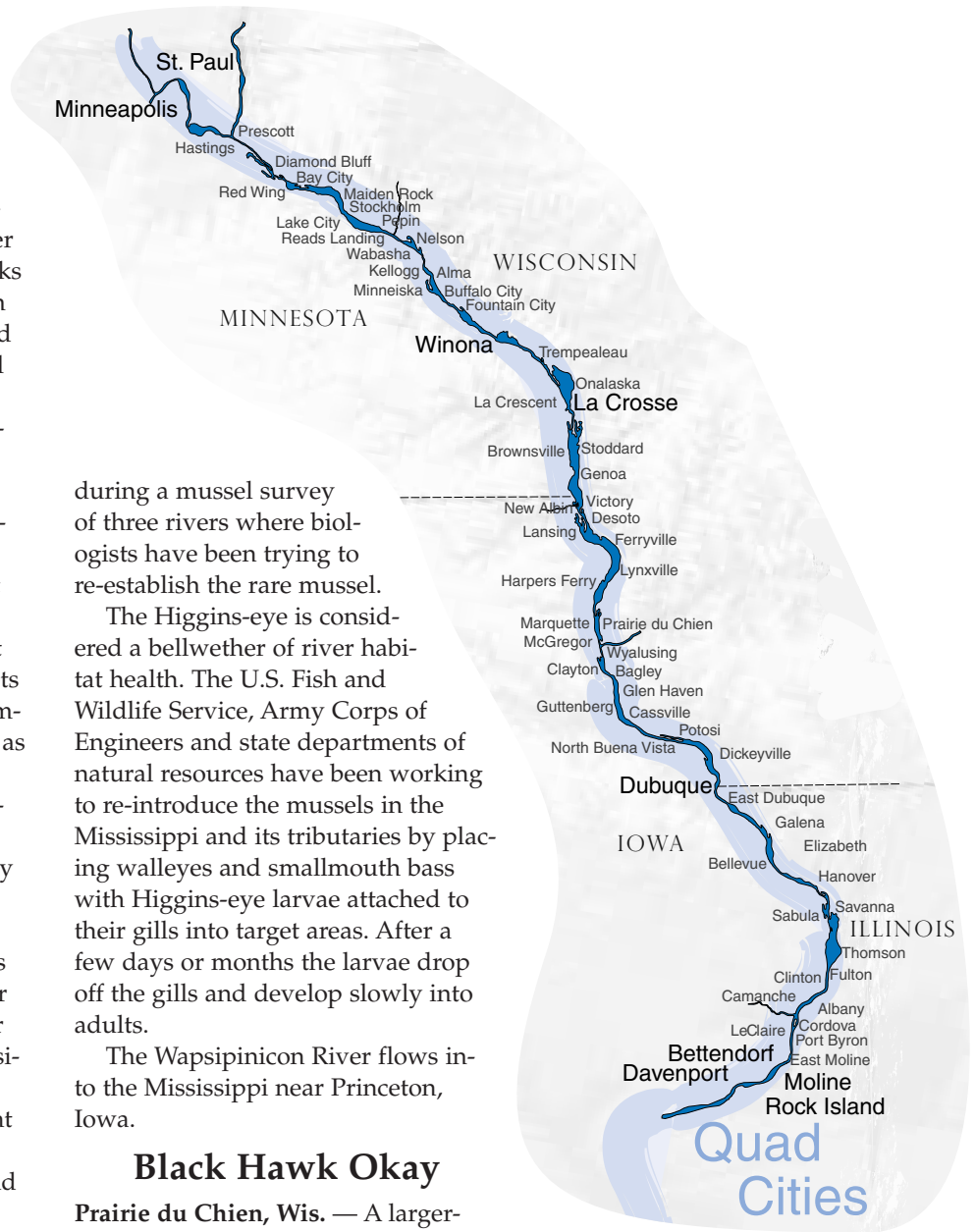
(*Rockford Register Star*, 11-7-05, and *The Telegraph*, 11-04-05)

Making Eyes

Linn County, Iowa — The first live Higgins-eye mussel discovered in interior waters of Iowa in 80 years was found in the Wapsipinicon River last summer and confirmed by genetic testing last fall, according to the Iowa Department of Natural Resources.

The three-inch mussel was found

Visit the **Big River Home page** (www.big-river.com) for links to information about stories marked with the mouse .



during a mussel survey of three rivers where biologists have been trying to re-establish the rare mussel.

The Higgins-eye is considered a bellwether of river habitat health. The U.S. Fish and Wildlife Service, Army Corps of Engineers and state departments of natural resources have been working to re-introduce the mussels in the Mississippi and its tributaries by placing walleyes and smallmouth bass with Higgins-eye larvae attached to their gills into target areas. After a few days or months the larvae drop off the gills and develop slowly into adults.

The Wapsipinicon River flows into the Mississippi near Princeton, Iowa.

Black Hawk Okay

Prairie du Chien, Wis. — A larger-than-life-sized sculpture of Black Hawk, the Sauk and Fox Indian leader of the early 1800s, has been restored to its place in the new Mississippi River Sculpture Park on St. Feriote Island. The \$75,000 bronze sculpture, the first at the site, was ceremoniously unveiled in early October, then toppled just two weeks later by a vandal who apparently pushed it over with a vehicle. The vandal made the mistake of bragging about his feat at a local bar, within earshot of art-loving patrons who quickly reported him.

Now he's caught and Black Hawk is standing in the park again. The toppling did little damage to the piece.

Artist Florence Bird has been planning and promoting the idea of a sculpture park for many years. Eventually she hopes the park will include sculptures of 24 historic figures — people from prehistory and history who lived in or near Prairie du Chien — and a fire circle, where people can gather for arts events, music and storytelling.

Diamond on the River

La Crosse, Wis. — Pulitzer-prize winning author and researcher Jared Diamond will be the keynote speaker at the International Conference on Rivers in La Crosse, on June 25 to 28, 2006. Diamond, a professor of geography at the University of California-

Jared Diamond will be the keynote speaker at the International Conference on Rivers in La Crosse, on June 25 to 28, 2006.

Los Angeles, is the author of *Collapse: How Societies Choose to Fail or Succeed*, and *Guns, Germs and Steel*, which won a Pulitzer Prize.

Prominent environmental historian Donald Worster, of the University of Kansas, is also scheduled to speak.

The conference will showcase multidisciplinary perspectives on the river, including literature and arts about

ivers, rivers in mythology and religion, restoration of historical riverfronts, human influences on river basins, contemporary water resource use, and other topics. It is sponsored by the University of Wisconsin-La Crosse, the National Mississippi River Museum & Aquarium, and the Smithsonian Institution.

The first International Conference on Rivers was held in 2002 in Dubna, Russia, which is on the Volga River. The second was at Assiut University, Egypt, on the Nile River in 2003.

Flea Antifreeze

Kingston, Ontario — The survival of snow fleas, tiny beetles so small they look like fresh pepper grated on the snow, has long been a mystery. As cold-blooded creatures, they shouldn't be able to jump around at sub-freezing temperatures, yet they live in temperate regions all over the world, from the glaciers of Patagonia to the frozen Upper Mississippi. (See *Big River*, January-February 2005.)

Now scientists at Queen's University have discovered the snow fleas' secret: a protein that lowers the freezing point of liquids by about 11 degrees Fahrenheit.

The discovery may prove useful in organ transplants. Today, donated organs have to be stored at or above 32 degrees Fahrenheit to stay viable. Storage at lower temperatures could prolong organ viability.

Although other creatures also produce antifreeze proteins, the snow fleas' proteins have an advantage for use in organ transplantation: the proteins break down easily when they warm up, so the substance would be quickly cleared from the organ.

Pilot Knob Preserved

Mendota Heights, Minn. — Eight and a half acres of a hill that was and still is sacred to the Dakota Indians will remain an undeveloped prairie with a few trails running across it, now that the city of Mendota Heights agreed to contribute \$400,000 toward

We've got the river covered



From recreational boating to commercial river transportation. The Waterways Journal Inc. family of publications delivers news important to you.

Call (314) 241-7354 for more information.

www.waterwaysjournal.net
www.quimbyscruisingguide.com
www.heartlandboating.com



Visit The NATIONAL EAGLE CENTER

Visitor's Center

Open Year Round

Tuesday - Friday 10 a.m. - 4 p.m.
Saturday - Sunday 10 a.m. - 4 p.m.

Eagle Observation Deck

24 hours a day, 365 days a year

Join us for *Soar with the Eagles*
March 18-19

NATIONAL EAGLE CENTER
152 Main Street, Wabasha, MN 55981
651-565-4989

For National Eagle Center Photo Contest info
www.nationaleaglecenter.org

Letter to the Editor

While glancing through my new copy of Big River magazine this morning I was startled to learn of your enjoyment of the consequences of global warming. I don't need global warming to enjoy the river for 10 extra days each autumn and spring. Are lilacs sweeter when they come 10 days earlier? One could make a convincing case to the contrary, that the long wait for the glories of May seem to intensify their joys. Is autumn better when the first flurries have been forestalled for two weeks? I think not. In what way is being able to be in shirtsleeves deeper into the autumn an improvement on the experiences of that lonely, bittersweet season?

No, let them wear shirtsleeves all year, as far as I'm concerned, in those red southern states where I always assumed the less vigorous weather made for less vigorous constitutions.

Give me the bracing air of a blustery November wind any day, the tingling smell of snow on the edge of the wind, the cold crunching of leaves underfoot while the honking geese fly overhead. Give me the meteorological slap on the cheek and the return to the truly warm hearth. Give me the delayed gratification of lilacs in May in Minnesota, the sheer ecstasy of the returning warmth, which we greet with the drunken enthusiasm of sailors returning to port after being too long at sea.

Fie on global warming, I say! Fie on the softening of autumn and the quicker return to warm weather! That's for pantywaists. I'll take my Octobers edgy, thank you, and my Novembers blustery. I'll take my Januarys bone chilling and my Mays intoxicating!

*Harpo Kendrick
Minneapolis*

the purchase of the \$1.9 million site.

Other funds will come from Dakota County, the Minnesota Department of Natural Resources and the Trust for Public Land, a nonprofit organization.

Overlooking the confluence of the Minnesota and Mississippi Rivers, the bluff was called "Oheyawahi," or "the hill much visited" by the Dakota. It was a burial and meeting site. The Treaty of 1851, in which the Indians ceded 35 million acres of land to the U.S. government, was signed there.

The bluff was a quiet place until private developers proposed building 157 luxury townhouses on it three years ago, which spurred a coalition of Indians, preservationists and historians to take action.

The remaining 91.5 acres on the hill is owned by Minnstar Builders, Inc., who may still try to develop it. Opponents say the issues they raised apply to the whole area.

Big Fish, Big Money

Hastings, Minn. — Trout and other residents of the Vermillion River, which runs through some of the fastest-developing areas south of the Twin Cities and enters the Mississippi between Hastings and Red Wing, Minn., should benefit from a \$675,000 grant from the U.S. Environmental Protection Agency (EPA), awarded in November.

The money will go to the Vermillion River Watershed Joint Powers Organization, which was formed in 2002 as a two-county agency. The organization will match the grant with its own \$250,000.

The EPA praised the organization for being proactive in creating new land-use regulations and water runoff protection in the early stages of a residential housing boom.

The Vermillion has been growing some big trout lately — up to 27 inches long, according to the Twin Cities


NATIONAL
MISSISSIPPI RIVER MUSEUM
& AQUARIUM

IN ASSOCIATION WITH THE SMITHSONIAN INSTITUTION

P R E S E N T S

ICE FEST

JANUARY
14th and 15th
21st and 22nd
28th and 29th

Ice Fest takes place at the **Historic Ice Harbor, 350 East Third Street, Port of Dubuque, Iowa.**

Professional Ice Carvers and Snow Sculptors

Live Animal Programs

Ice Harvesting and Ice Safety Demonstrations

Museum & Aquarium admission is under \$10.00, so bring the entire family! FREE year round admission for Members. Inquire today!

Visit us at www.rivermuseum.com or phone us at 800.226.3369 to discover our other great family activities.

Come and celebrate the BEST OF WINTER!

Chapter of Trout Unlimited.

New development standards will let developers build on some desirable sites in exchange for building ponds and other water-holding areas on property that is not so desirable. Such ponds and basins will collect runoff waters and hold them long enough to cool off before seeping into the river. Runoff that comes directly from roads, roofs and driveways is not just polluted, but it warms up the stream, destroying habitat for cold water-loving trout.

Wild Trail

Hastings, Minn. — Dakota County is assembling land for a trail that will pass through a state-owned wild tract with a stunning view of the Mississippi River.

The tract, Pine Bend Bluffs Scientific and Natural Area, overlooks the Mississippi at a great bend in the river where viewers can see barge traffic and other vessels.

Minnesota's scientific and natural

areas typically don't have established trails. The trail through Pine Bend Bluffs will be part of a regional trail system that runs throughout the Twin Cities metropolitan area.

You'll have to wait a while: Dakota County's \$881,600 grant is for 2010. "But we're in the queue and we've been approved for funding for the trail," said Steve Sullivan, Dakota County parks director. "It's going to happen."

Most of the proposed Mississippi River Regional Trail in Dakota County is on existing public land, including right of way and parks, or is available via easements that won't take away from the tax base, said Sullivan. Trails, he said, are "desirable community assets" that raise property values.

Oak forests cover most of the 185-acre Pine Bend Bluffs Scientific and Natural Area in Inver Grove Heights, Minn., from riverbank to the tops of its 200-foot bluffs. The area features prairie, native white pine and wild-

flowers, including hepatica, bloodroot and wild ginger.

More than 130 designated scientific and natural areas "preserve and perpetuate the ecological diversity of Minnesota's natural heritage," according to the Department of Natural Resources.

Road to the Past

Cassville, Wis. — Historic Stonefield Village, a state-operated agricultural museum and reconstructed village of the early 1900s, has been named an official Great River Road museum by the Mississippi River Parkway Commission. The honor will boost visibility and marketing of the museum.

The site joins a network of 58 museums and interpretive centers along the Great River Road, from the headwaters to the Gulf. Others include the Gateway Arch in St. Louis; the National Mississippi River Museum & Aquarium in Dubuque, Iowa; and the Delta Blues Museum in Clarksdale, Miss.

Laura Ingalls Wilder Historical Society



Photo by
Kent Foster

Hwy 35 (306 Third Street)
P.O. Box 269, Pepin, WI 54759

Museum open by appointment November - April

Look for phone numbers in the museum window
or call 1-800-442-3011

www.pepinwisconsin.com

We carry all of the Laura Ingalls Wilder books plus others, including *Little House in the Big Woods* and *Laura's Album*.

Laura Ingalls Wilder Days
Second Full Weekend in September
Celebrating the life and times of the beloved "Little House" books author.

The Little House Wayside and Cabin depend solely on the profits from the Museum.

ASA School of the Year 2004

NORTHERN BREEZES SAILING SCHOOL

Caribbean Vacation Courses

Safe, fun, learning . . .

. . . On the right size boats. We are flexible to meet your busy schedules while maintaining the highest standards. Our senior instructors have sailed across oceans!

- Flotilla - No Experience
- Basic Cruising/Bareboat
- Cruising Multihull
- Sail & Dive
- Advanced Coastal Cruising - "Spanish Virgin Islands"

Start Fulfilling Your Dreams . . .

Northern
Breezes

275,000 ASA GRADUATES NATIONWIDE



Caribbean Islands • Lake Superior-Bayfield, WI
Lake Michigan • 5 Metro Lakes • Leech Lake • Youth Camp

Northern Breezes Sailing School
3949 Winnetka Ave. N., Minneapolis, MN 55427

763-542-9707

www.sailingbreezes.com



This summer residence on the grounds of Stonefield Village was built in 1893. Some of the outbuildings remain from governor Nelson Dewey's earlier residence. (Stonefield Village)

Stonefield Village includes 30 reconstructed buildings typical of a rural farm community of the early 1900s; an agricultural museum that hosts the state's largest collection of farm tools, models and machinery; and a restored summer home built in the 1890s. It is also the site of a home built by Wisconsin's first governor, Nelson Dewey, in the late 1860s and early 1870s.

Dewey was a lawyer who first settled in the area when steamboats were the best and fastest mode of travel. He pushed hard for Cassville to become the state capitol, a proposal that lost to Madison by only one vote. In 1848, at the age of 35, he was elected governor and served two terms, before returning to Cassville to take on a number of development projects.

Let Them Eat Carp

Moline, Ill. — An Illinois senator, intent on solving the problem of the invasive Asian carp, is suggesting it be turned into food for prisoners.

"We have to find an end use for this fish," said state Sen. Mike Jacobs, D-Moline. "I think that this is a home-grown problem, and this is a home-grown solution."

In January, Jacobs will propose a private-public venture to create and fill a market for Asian carp.

Mike Schafer, owner of Thomson-based Schafer's Fisheries Inc., the Midwest's largest wholesale supplier of fish, is considering several options: a protein extraction plant, frozen fish patties or vacuum-packed carp.

"It's a very low-cost protein source," Schafer said of Asian carp. Last year, his company shipped one million pounds of Asian carp, and he expects to sell 50 percent more this year.

The Asian carp was first imported to the U.S. in the 1970s by private fish

"I know this is an odd political issue," Jacobs said. "This is not really a sexy issue, but it is highly important."

farmers in Arkansas, said Ed Britton, U.S. Fish and Wildlife Services district manager in Savanna, Ill. In the early 1980s, some escaped the fish farms into the Mississippi River.

"When they got into the river and were no longer confined, they began competing with the native species," Britton said. "These Asian carp are much heartier than our native species. They reproduce faster, eat more, grow bigger. They can out-compete our native species. They can tolerate colder temperatures. They

BNOX
GOLD & IRON

EXCLUSIVE
Lake Pepin J4KY Pendant
© Murphy Design
Also in Sterling

404 First Street Pepin, WI
Please call for Winter Hours.
715 • 442 • 2201
www.bnoxgold.com

Hawks View Cottages & Lodge

Deluxe forest cottages high above the Mississippi, overlooking historic Fountain City, Wisconsin



www.hawksview.net
hawksview@qwest.net
CALL US TOLL-FREE:
1-866-293-0803

ALSO, ASK ABOUT OUR
4-BEDROOM BLUFFTOP LODGE



A third-generation fisherman, Orion Briney, shows off two Asian carp he caught on the Illinois River last summer during a Living Lands & Waters educational workshop. When Briney revved his boat's engine the carp jumped out of the water — a spectacle one described as fireworks. (Abbie Reese)

can tolerate higher currents. It's an ecological disaster."

In a sampling of the backwaters on the Illinois River several years ago, 98 percent of the fish were Asian carp, said Kevin Irons, a large-river ecologist with Illinois Natural History, a division of the Illinois Department of Natural Resources in Havana. Commercial fishermen have told him they believe other fish species on the Illinois River are thinning, but Irons said he hasn't seen a significant decline in other species yet.

"I know this is an odd political issue," Jacobs said. "This is not really a sexy issue, but it is highly important."

Jacobs said he will also support any effort to have the Asian carp listed as a "Title Three" food source for humanitarian food aid world-wide.

aka Herman

East Carondelet, Ill. — The towboat *Herman Pott*, which gained more than the average towboat's measure of fame and recognition by appearing as *River King* in the television movie "The Rivermen" in 1974, has been re-named the *Richard E. Waugh*. Waugh is a bank exec to whom Ingram Barge Company apparently felt grateful or indebted, or both.

The 168-foot towboat was built in 1973 and was a frequent traveler in the Upper Miss.

Home Delivery

Baton Rouge, La. — Houses don't usually float down the river, in barges or outside of them, so media coverage was abundant when Habitat for Humanity asked volunteers in several river cities to load house frames on barges and send them downriver to hurricane-devastated areas in the Gulf.

(River News continued on page 30)

Edina Realty Inc.

"The Name Synonymous with
Commitment and Service"

Specializing in Properties along
the Lake Pepin Corridor

- Farms
- Land
- Commercial
- Residential
- Townhouses
- Condominiums

If you want a Real Estate Professional that
listens and pays attention to detail,
"Here he is"

Edina Realty Inc.

David Peters

715 442 3600 (Pepin office)
651-436-7072 (metro)
(715) 307-2407 (cell)
315 2nd Street, Pepin WI 54759
www.lakepepinrealestate.com
davidpeters@edinarealty.com



There's something about having a boat!



GET YOURS AT THE BEST PLACE TO SEE AND BUY
BOATS, GEAR AND ACCESSORIES

34TH Minneapolis Boat Show®

January 18-22, 2006 • Minneapolis Convention Center

For tickets and show details visit MinneapolisBoatShow.com





Nate and Jeff returned with green heads after a hunt in the Weaver Bottoms, 11-25-2005. (This issue's Readers' Photo was sent in by Craig and Judy of Wabasha, Minn.)

Your Photos Wanted!

In this issue of *Big River*, we're starting something new — a river lovers' photo contest that's open to everyone, amateur and professional alike. Send river photographs you think other readers would like to see, and if we select your photo to print in these pages, we'll send you five free copies of the magazine to share with your friends.

The photographs can be of anything river-related — kids on the beach; boys returning from a hunt; lotus flowers; waterskiiers, campers, boaters, birders; an old cabin on a slough; or even a beaver doing a headstand on a lodge. They don't have to be seasonal. In other words, we may print summer pictures in the winter and vice versa.

Email a JPEG (.jpg) photo file from your digital camera —high resolution photos only, please — to pam@big-river.com, or send a print to Photo Editor, *Big River*, P.O. Box 204, Winona, MN 55987. (We cannot return photographs, though.)

Send your name, address, a daytime phone number and a short description of the photograph — who or what it is, when and where it was taken, etc.

The deadline for the March-April issue is January 20, 2006.

The deadline for May-June is March 20, 2006.

fresh
 REGIONAL FOODS.
 attentive
 SERVICE THAT
rises above
 THE ORDINARY.
fine dining
 IN A
classic
 SETTING.

**MAKE IT A
 SIGNATURES
 EXPERIENCE.**

Signatures
 RESTAURANT
 & EVENT CENTER

Winona, MN 507.454.3767
www.signatureswinona.com

NOW BOOKING EVENTS FOR 2006-07



River Rescue and Recovery

From the Murky Depths to the Rocky Bluffs

By Julie Johnson

On the surface, the Mississippi River changes color with the mood of the sky. But under the surface everything goes dark, visibility drops to near zero. A diving light is practically useless, as its beam reflects off floating particles of sediment, much as fog reflects car headlights.

The Winona County Dive Rescue Team in Winona, Minn., has spent a lot of time in the murky depths and dangerous currents of the river. The channels and backwaters of the Mississippi are a sporting and spiritual wilderness for many, but they also have a deadly side. When people get in trouble and call for help with drownings, driverless boats, a missing skier, overdue hunters or children fallen off docks, the Dive Rescue Team responds.

The all-volunteer team formed in 1983. Now 20 members strong, it consists of three women and 17 men, with an average of 10 years experience each. The team combines both water rescue and recovery with specialized high-angle cliff rescue skills.

Roy Hazelton, a team founder and owner of Hazelton Scuba Shop in Winona, said that he learned dive and rescue from the school of hard knocks. "Now, I'd match these people's skills against any of the big-city dive operations," he said.

Founding volunteers may have learned by trial and error, but they've achieved professional status by training with the International Association of Dive Rescue Specialists, and going on to author their own surface dive rescue course, which is approved by the Professional Association of Diving Instructors.

The team's reputation has spread. It has been called to neighboring

The dark water can rattle a diver's mind, especially if the water tastes dirty, and you can't hear anything but your own breath.

counties up, down and across the river; to Grand Forks, N.D., during the "100 year flood;" and to Cresco, Iowa, to help rescue a man trapped 165 feet inside a cave.

The team considers Winona a sister city to La Crosse, Wis., and Rochester, Minn., which also have dive teams. These three teams occasionally train together and offer each other mutual aid.

Team members volunteer their time and are on call 24 hours a day, seven days a week, 365 days a year. They purchase their own diving and climbing gear. Most team members

also pay for their initial training, back-up ham radios, climbing equipment and global positioning system (GPS) devices.

The team operates under the direction of the Winona County Sheriff, but its budget relies on both public and private donations. Big-ticket items, such as the rescue vehicle and one boat, were privately donated. The county provides maintenance, a heated garage for gear, pagers and two-way radios.

Many team members began diving recreationally with lessons at the Y.M.C.A. or at a tropical resort. They participate in the team for at least two reasons: to hone their skills and to serve the community.

"Most people on the team believe every person needs to give one thing to their community, whether it's leading scouts, hospital auxiliary or rescue work," explained team leader, Russ Marsolek.

DARK WATERS

The divers agree that frequent dives in the river help them learn to maintain their composure under water. In zero visibility, touch becomes the primary sense. Divers often swim slowly along the bottom, feeling their way through swirling sediment. Judd Stanislawski, diver and team equipment manager, described a sand-pit

lake bottom with about four feet of visibility. For a while, he could still see sunlight above. As he swam deeper he approached a silt line that deepened and enveloped him in a rolling cloud as black as copy toner. He remained in the black cloud, searching shoulder deep in organic matter on a sweep across the basin of the lake.

The dark water can rattle a diver's mind, especially if the water tastes dirty, and you can't hear anything but your own breath. Sound travels well in water, but divers often only hear their own breathing or their own conversations. Every diver has his or her own technique for coping. Marsolek sings to himself. Instead of straining to see through muddy water, which he can't, he often relaxes, closes his

"Everybody on the team has held everybody else's life in their hands in one way or another."

eyes and completely feels his way. Stanislawski talks to himself. Josephine Dobson, a new diver, says it's very surreal, yet special to be suspended in water. "I have a high amount of trust in the person controlling my rope."

Rescue diving depends on the buddy system. The diver is always connected by a rope to a surface partner. Since a diver might have to go across ice, under ice, in strong currents and into complete darkness, the rope is a literal life line. Although the team has some face-mask communication devices, they usually rely on the simpler code of rope communication.

One tug by the surface partner asks, "Are you okay?" One tug by the



Above: Divers dredged up a bunch of bikes on training day off the Levee in Winona. (Julie Johnson)

Previous page: A diver's light is only a glimmer in the Mississippi. (Russ Marsolek)

diver answers, "I'm okay." Two tugs mean, "Give me slack" or "Take up slack." Three tugs mean, "Pull me up" or "I'm pulling you up."

"Everybody on the team has held everybody else's life in their hands in one way or another," said team member Gary Eddy.

A STEP TOO FAR

The rocky bluffs lining the river also beckon adventurers. When somebody, or some dog, takes a step too far, the team is called on for "vertical rescues" involving ropes and skilled climbers.

Once, when team member Brian Buerck was about to rappel down to a barking dog stranded on a ledge below, he asked the owner what the dog's name was. The owner replied, "Chompers." Buerck rescued the dog anyway.

An 80-foot blufftop knob of limestone in Winona called "Sugar Loaf" has proven irresistible and dangerous to numerous people over the years and has been the scene of many rescues.

Once a group of teens climbed the rock only to realize they didn't have the skill to climb back down. The rescue team climbed up and rappelled them down, one by one.

Other climbers have fallen, suffering broken limbs and serious injuries. In these cases, the team provides emergency medical services and evacuation.

SEARCHING IN THE DARK

When searching in the dark for something relatively small, like a person, any body of water seems vast, and the search can require countless, repeated sweeps and relocations. A few times, Stanislawski said, he's grabbed what he thought was a tree branch only to have a fish slither out of his hands. When surprised, he stops for a moment and calms his breathing. He has never recovered a body and wonders how he'd maintain his cool if he did.

Marsolek has recovered 13 bodies. At the end of these intense underwater searches, his initial reaction has been "Yes!" — a sense of relief to help

provide closure for the survivors.

"Honestly, out of 13, I've never looked at a face" he admitted.

While searching in dark water, Marsolek has put his hand around what felt like an arm, only to find that it was a tree branch. Now, if he finds what could be an arm, he'll walk his way to the end of it. If it has fingers, he'll put his arm around the waist and tug three times on his rope. Once on shore, he releases the body and walks away.

Everybody deals with the stress of rescue and recovery scenes in their own way. Marsolek tends to be quiet



Above: A rescue climber trains on the bluffs. (Russ Marsolek)

Left: A team member prepares for a night dive in Lake Winona. (Russ Marsolek)

Below: A winter search party gets assistance from the air. (Russ Marsolek)



for about three days afterwards.

Like other rescue professionals, the team can receive confidential debriefing sessions from the Critical Incident Stress Management (CISM) Team, a branch of the Southeast Minnesota Emergency Medical Services (EMS) organization. Sometimes the stress from rescue experiences leaves a lasting impression and produces strong emotional reactions in EMS personnel. Although these reactions are normal, they can cause serious physical and emotional side effects. An individual or group debriefing led by a CISM team can help rescue workers cope.

In addition to rescuing people and animals, the team also leads educational sessions for schools and organi-

zations in the Winona area. Their main water safety message: use life jackets.

"With the exception of people trapped in a vehicle, every single drowning the team has responded to would not have been a drowning if the person had worn a life jacket," Marsolek said.

A bit of humor and playfulness counterbalances some of the danger and seriousness of the Dive and Rescue Team's work. A few divers enjoy upside-down scuba ice skiing. One diver dons a dry suit, air tank and 150-feet of rope, then drops through a hole in the ice and swims out to ex-

tend the length of the rope. Then the diver rotates feet-side-up and puts some air into the dry suit. Buoyancy holds the diver's feet to the bottom side of the ice. Three tugs on the rope signals the surface buddy to pull the skier along the glassy underside of the ice until he or she pops up out of the hole. 🇺🇸

Julie Johnson is a writer who lives in the Winona area. She is a First Responder and a regular contributor to River News. Her last feature story was "The Tug-of-War Over Riverboat Gambling" May-June 2005.

Alternative E

The A, B, C, D and Es of Managing the Upper Miss Refuge

By Reggie McLeod

After coming under fire from hunters and campers, the U.S. Fish and Wildlife Service (FWS) has backed off on some of its proposals for managing the Upper Mississippi National Wildlife and Fish Refuge for the next 15 years. A few new electric motor areas and no-hunting zones may survive the process, but most proposed new restrictions on hunting and camping were dropped from the plan. A new proposal for seasonal no-wake areas has been added to the plan.

The planning process for the Comprehensive Conservation Plan and Environmental Impact Statement began in 2002 and is scheduled for completion in 2006. Four proposals, la-

At a series of public meetings last spring and summer, many hunters, airboat owners and campers pushed for no action or less ambitious changes.

beled Alternative A, B, C and D, were hammered out at public meetings. They assumed four different goals: no action; wildlife focus; public-use focus; and integrated wildlife and public-use focus. Although the preferred Plan D was presented as a compromise, it was hit with opposition. At a series of public meetings last spring and summer, many hunters, airboat owners and campers pushed for no action or less ambitious changes (see "Should We Change Our River?" *Big River*, July-August 2005). The FWS took the feedback from those meetings in addition to 2,438 written com-

ments and six petitions with more than 3,000 signatures and went back to the drawing board. In early December it released Alternative E.

The refuge stretches along 261 miles of the river, encompassing about 240,000 acres from Wabasha, Minn., (Pool 4) to Rock Island, Ill., (Pool 15). Many of the boat landings and most of the islands and sandbars on this stretch of the river are the responsibility of the refuge, which is managed by the FWS.

The major changes from Alternative D to Alternative E include:

- dropping three of the proposed six new no-hunting zones near public-use facilities;
- changing the boundaries of several proposed waterfowl hunting closed areas;
- dropping the proposed 25-shell daily limit and 100-yard spacing for duck hunters;
- proposing six rather than 17 electric-motor areas, but adding eight seasonal "slow, no-wake" areas where airboats and hovercraft would also be banned. However, restrictions on the "slow, no-wake" areas would be lifted from November 1 to March 16, during hunting and trapping seasons.
- loosening restrictions for "no fishing, no motors" areas to accommodate late-season fishing;
- dropping camping area restrictions and proposed alcohol and human waste regulations;
- adding a ban on glass containers; and
- dropping a proposed launch fee at refuge managed boat ramps.

The hunting regulations aimed to protect migrating ducks and reduce hunting pressure in some areas, while

increasing the number of ducks and hunter success.

The six proposed "electric-motor" areas will be closed to other types of motors, but open to paddlers. These areas are generally in backwaters in the upper end of pools, encompassing a total of 1,719 acres. They are intended to protect wildlife and encourage silent sports. There is currently only one electric-motor area, near a blue heron rookery across the Main Channel from Winona, Minn.

Both alternative D and E would increase canoe trails, hiking trails and fishing piers in the refuge.

Some state officials objected to Alternative D, claiming that the federal government was infringing on the powers of the states to regulate hunting, trapping, fishing and boating. Most of the challenged proposals were changed in Alternative E, and new language refers to "one-stop-shopping" for permits and cooperating with states.

Nine open houses in January (see "River Calendar") will give people the opportunity to learn more about the plan and to comment on it. The 60-day comment period on the plan ends February 3, 2006. Written comments can be submitted at the plan web site or by mailing them to: Upper Mississippi River NW&FR, Attn: CCP Comment, 51 E. Fourth St., Rm. 101, Winona, MN 55987.

The entire plan is available on the Refuge web site, at public libraries in river communities near the refuge, at the refuge headquarters in Winona, and at district offices in La Crosse, Wis., McGregor, Iowa, and Savanna, Ill. ☰ ☵



An ice spearfisherman stands next to his tent-style darkhouse. (Courtesy of Murphy Library, University of Wisconsin - La Crosse)

Spearing Fish Through the Ice

This once-vital river fishing tradition centered on La Crosse. All that's left today are antique decoys and handcrafted tools.

By Ron Deiss

Ice spearfishing is one of the oldest, most traditional methods for harvesting fish during the winter months. Although it's illegal on the river today, it was practiced on the Upper Mississippi River for more than 1,000 years.

It's a simple pursuit. All that's required is a big hole in the ice (two to three feet in diameter); a dark cover over the hole to keep the light out; a fish-shaped decoy on a line; a sharp spear; hand-eye coordination and patience.

Today, while ice spearfishing enthusiasts go to the lakes of Minnesota, Wisconsin and Michigan to fish, historians and antique collectors hunt for old decoys and spears that were once made and used in an area of the river known to fishermen as the La Crosse Reach.

From Teepees to Darkhouses

For Indians in the Upper Mississippi and Great Lakes regions, ice spearfishing was an important source of fresh food in winter. Archeologists have found approximately 40 decoys made of mussel shells from archeological sites within these major areas. Quite a few of them come from near La Crosse, Wis., and Harpers Ferry, Iowa, and are more than 1,000 years old.

French and British traders recorded that many tribes of the Upper Midwest traditionally spearfished on the ice within teepee-shaped shelters, using wooden spears and mussel-shell decoys.

Their tools changed when lead mining and smelting began along the Upper Mississippi River in the early 1700s and the Winnebago, Fox, Sac, and Iowa learned these smelting arts. During the last half of the 18th century, the Indians stopped using their traditional shell decoys and started

"Of all the queer forms of fishing — and there are many of them — that of "gigging," which is being practiced extensively about La Crosse just at present, is undoubtedly the funniest."

using wooden decoys inlaid with lead ballast. Throughout this period, Indians traded lead, furs, tallow, and other goods to Europeans in exchange for iron tines and spears.

Settlers learned spearfishing from the Indians and it increased in popularity throughout the 1800s.

In an 1859 letter sent from the rivertown of Red Wing, Minn., a pioneer wrote: "We have a coy [decoy] fish fashioned of wood, tin fins. We let it through a hole cut through the ice with a string fastened. The real fish fancy they are going to have a good meal and make for the coy. Then we pick them out with the spear."

In the late 1800s, a small, rectangular, framed shelter called a darkhouse, named for its pitch-black interior, be-



This Northern Pike decoy, painted with Allis-Chalmers Tractor Manufacturing Company's "Persian Orange" paint, dates from the years shortly after 1929. (Freyermuth)



This small minnow decoy has glass bead eyes, inked scales and multiple hangers. (Freyermuth)



Sporting mussel shell button eyes and tin fins, this sucker fish decoy is made of natural white pine. (Freyermuth)



This brown trout decoy sports gold glass bead eyes and three staple hangers. (Freyermuth)



These jigging sticks in various shapes come from the La Crosse Reach area. (Deiss)



This decoy is of the straight, "simple," form. The lead weight on the top holds the bar. Note the heavily carved mouth and gills. A jigging stick is attached. (Freyermuth)



This minnow decoy from La Crosse, Wis., has a bar hanger on the top, as well as fins of metal. (Freyermuth)

came popular. The darkhouse had room for a seat, a small heating stove and spearing equipment, including a saw or spud, which is the basic tool for chopping holes in ice, a chipper to shape the edges, and a skimmer to remove floating debris.

The La Crosse Reach

Ice spearfishing was especially popular in the area known as the La Crosse Reach from the 19th century until it was prohibited in the late 1930s. The La Crosse Reach encompasses the western border of Wisconsin, and the eastern border of Minnesota and Iowa, and consists of approximately 200 miles of channels and backwaters between the towns of Prescott, Wis., and Cassville, Wis.

La Crosse, Wis., was the hub of ice spearfishing activities in the Reach, possibly because of the record fish harvests there between 1895 and 1899.

Town-dwellers enthusiastically took up ice spearfishing as a sport or commercial venture. A photograph in the Wisconsin Historical Society archives, dating from the 1880s, depicts an ice spear fisherman fashionably dressed with his catch, spear, and decoy.

In 1895, the *La Crosse Daily Press* printed an article titled, "Gigging for Fish: A Popular Pastime Among Men of Leisure Just Now."

"Of all the queer forms of fishing — and there are many of them — that of "gigging," which is being practiced extensively about La Crosse just at present, is undoubtedly the funniest. No less than one hundred persons now follow the sport hereabouts, and the bulk of the fish monger's stock at this time is supplied from that source.... The fish are easily seen at a depth of fully ten feet, and, at this time of the year, when food is scarce, they are easily decoyed to the hole in the ice. In the night time, reflectors are used to light up the water about the holes."

From the 1890s to the late 1930s, ice spearfishing evolved a distinct style in the La Crosse Reach, suited to the area's braided channels and complex backwaters full of seeps and springs.

La Crosse Reach darkhouses were typically small, which made them easier to store, heat and carry on small sleds.

Spears, jigging sticks, and other equipment were also small, on a scale to suit the smaller darkhouses. Jigging sticks were fashioned from branches, but many were turned, carved, and shaped to reflect personal tastes. Spear owners took pride in the highly finished spears, spuds, and chippers with turned handles and brass fittings, all made locally.

Before electric tools, all these tools were made by hand and many show great care and art invested in their making. This is especially true of the fish decoys, which are now recog-

nized as a form of folk art, attracting avid collectors.

Local Carving, Local Art

There were approximately 60 decoy carvers in the La Crosse Reach whose names are known. They made decoys of basswood, cedar, and maple, which grew in abundance in the surrounding hills and valleys. Decoys were typically between four to six inches long and realistic in appearance.

Most have eyes made of commercial beads, hatpins and buttons. Glass trade beads and mussel shell buttons tacked onto the decoy with small nails or pins were most popular. Beads could be easily purchased, and mussel shell button factories first built in the late 19th century were located in nearly every river city, including La Crosse.

La Crosse Reach decoys are heavily weighted. Bar, inchworm, pigtail and other types of ordinary fish lure hangers were used as weights to allow for adjustments to decoy balance in changing water flows.

Decoy fins were cut from brass, copper, and steel.

Both straight (simple) and curved (complex) decoys were carved for different swimming patterns and river conditions. Simple decoys have a straight profile along the length and are jigged with the decoy facing into the current. Since faster current usually means turbid water, these decoys were often painted silver, light grey, white to increase visibility in turbid water.

Decoys with a curved profile along the length, allowing for a forward spiral swimming pattern, were used in the slow current of the backwaters. The decoys used in these translucent, tranquil back channels were painted in more detailed and colorful paint schemes.

La Crosse carvers developed decoys specially for the Mississippi River, which has current, unlike lakes. They are weighted down in front in a way that makes them look like they're swimming in a circle as they sink and rise.

Stylistically, the decoys from the La

Ice Spearfishing — A Match of Wits

By Ron Deiss

Ice spearfishing has a different feeling from the feeling of angling. You definitely think of the fish as a respected opponent.

With your decoy swimming in the water below, you jig the decoy up and down to attract any curious muskies or northern pike that may be swimming in the area. Decoys seem to be very attractive to the aggressive fish.

It's a match of wits between you and the fish. Does your decoy look convincing? Can you move it in a

way that imitates a real fish?

You wait and wait, and if the fish lines up directly below your spear, you give a short jab, rather like spearing a pickle, and the spear descends swiftly through the water. If you get the fish, there's a great satisfaction. It's not that easy to spear a fish that may be six or seven or even 10 feet below you and set at an angle. After you strike you pull up the spear, which is tied to a line, and if you're lucky a fish comes with it.



Curved, "complex," decoys were used in the quiet backwaters of the river. (Freyermuth)



Straight, "simple," decoys were used in the turbid Main Channel of the river. (Freyermuth)



A sunfish decoy made in La Crosse, Wis., has a finely carved body, but no eyes. (Freyermuth)



Glass hatpin heads were used for the eyes of this small trout decoy. (Freyermuth)

Crosse Reach exhibit excellent and precise craftsmanship, attention to detail, and realistic carving of nearly all river fish species. Many fish decoys are finely painted by blending, sponging, and stippling.

Local paints were from La Crosse industries. For example, in 1901 the Allis-Chalmers tractor manufacturing company used dark green paint and a few decoys exhibit this color. In 1929 the company switched to "Persian Orange" tractor paint and many decoys followed suit.

Controversy and Regulation

Meanwhile, by the 1870's declining fisheries resources became an important topic on the river, and in 1871, the office of the United States Commissioners of Fish and Fisheries was established to monitor this loss. In 1874, the states of Iowa, Minnesota, and Wisconsin set up their first fish commissions.

As the decline continued into the first decades of the 20th century, regulation of ice spearfishing in the La Crosse Reach was inevitable. Non-native species, pollution, and river and railroad improvements are now known to have been the real culprits, but at the time suspicions hovered around ice spearfishing.

During the Great Depression of the 1930s, many unemployed people de-

pendent on river fish for food and small profit, yet ice spearfishing continued to be associated with over-harvesting and commercial marketing. By 1937, the Minnesota and Wisconsin conservation commissioners adopted joint provisions declaring ice spearfishing illegal in all boundary waters, completely closing the La Crosse Reach to one of its oldest methods of harvesting fish.

(Jigging is simply a fishing technique by which a lure is repeatedly jerked up and down in the water. It is not illegal.)

Although ice spearfishing is legal in Alaska, the Dakotas, Montana, Michigan and areas of Minnesota and Wisconsin that are not boundary waters, the controversy and opposition to ice spearfishing continues throughout much of the Upper Midwestern Great Lakes region. And it has never again been made legal on the Upper Mississippi.

Since the mid-1980s enthusiasts have formed ice spearfishing associations to support ice spearfishing, facilitate fish decoy collecting, and promote traditional and competitive carving. Several popular publications focus on spearfishing, spears, fish decoys, carvers, trends, and regional styles.

In 1989, the Museum of American Folk Art in New York opened the first

major show on early fish decoys. This exhibit was widely acclaimed at seven museums during its two-year tour. Although ice spearfishing has been viewed with controversy, the last decades have seen a growing appreciation for its history and traditions. ☸

Ron Deiss is an archeologist with the Army Corps of Engineers, Rock Island District. He enjoys spearfishing where it's legal and he carves his own decoys, besides collecting antique decoys.



Zeb Pike

The Unlikely Adventurer

By Duke Addicks

Two hundred years ago, in 1805, two years after President Thomas Jefferson purchased the Louisiana Territory from Napoleon Bonaparte, a young lieutenant in the U.S. Army was ordered to do four things that would dramatically change the Upper Mississippi River by preparing the way for its settlement:

- go up the Mississippi River and discover its source;
- tell the British fur traders and the American Indians in the area that they were now subject to the American government;
- acquire land for at least two forts; and
- make peace between the Ojibwa and the Sioux (Dakota), who had been at war with each other for decades.

He had nine months to accomplish all of this.

Zebulon Montgomery Pike was just 26 with only a few years' schooling. Since joining the army at age 15, his experience had been limited to purchasing and arranging for the shipping of goods by boat. He'd had no experience at exploration. He didn't make friends easily, and spent hours by himself studying French, Spanish and mathematics. But he was

ambitious, performed his duties well and advanced through the ranks rapidly, becoming a first lieutenant at age 21.

After Pike received his orders in late June of 1805, he went to St. Louis, where he chose 20 soldiers to go with him, and designed and had built a narrow, very sturdy, 70-foot-long keelboat.

A keelboat's design is simple. It has a flat bottom, with planks for the sides. It has no deck, but along the sides were walkways for the men who poled the boat. Toward the back was a shelter for supplies, where a few soldiers could go in bad weather.

*Sometimes they sailed,
sometimes they rowed, but
most often they poled the
heavy keelboat upriver.*

The sail was mounted in the middle. When the wind was slack or from the wrong direction, the boat was rowed or poled.

Pike started upriver on August 9, not quite seven weeks after receiving his orders. He kept a journal, and in it recorded his daily mileage, what he experienced, his encounters with traders and Indians, and whatever else he thought might be important to the American government. The publication of this journal eventually brought him fame.

Pike was in a hurry. He assumed he had to travel well over a thousand miles up the river, and he wanted to find the source of the Mississippi before it froze and snow covered every-

thing. Frequent storms and unfavorable winds slowed his progress. The river was low, so he and his men often had to push or drag the heavy keelboat over sandbars separating the pools of water that were all that remained of the mighty Mississippi in the autumn. Sometimes they sailed, sometimes they rowed, but most often they poled the heavy keelboat upriver.

North of the mouth of the Rock River, on the west side of the Mississippi just above present-day Davenport, Iowa, Pike met British fur trader James Aird. Aird suggested that Pike find Aird's brother-in-law, the Dakota Chief Wapasha II, who was well respected by the Indians throughout the Upper Mississippi. Wapasha was about Pike's age, and had succeeded his father, the Great Chief Wapasha, who had been a British general in the Revolutionary War.

At Prairie du Chien, Wis., where the Wisconsin River flowed into the Mississippi and where fur traders met their suppliers at a rendezvous every year, Pike established the sites for two forts, one on each side of the Mississippi. One was at the Petit Gris about three miles up the Wisconsin River, near Bridgeport, and the other was the hilltop site of what is now Pike's Peak Park, above McGregor, Iowa. Here he also hired two interpreters and traded the heavy keelboat for two lighter boats easier to use in shallow water.

Near the mouth of the Upper Iowa River, Pike came to Chief Wapasha's village. In following Aird's advice, Pike made the major decision that defined his journey: He stopped at the

village, made friends with young Chief Wapasha and asked for his help.

Wapasha gave Pike his pipe, the symbol of his authority, and told Pike to take it to Chief Little Crow and ask for the chief's help. This Chief Little Crow was Hunts Sparrowhawks Walking, the third Dakota chief to be called Little Crow.

Farther upriver, Pike came across one of James Aird's partners, Murdoch Cameron, who guided him to Little Crow's village, Kaposia, which at that time was located on the east side of the Mississippi near where the Minnesota River, then called the Ste. Pierre, joined it. When Pike met Little Crow, they smoked Wapasha's pipe together. Because Pike seemed to have Wapasha's friendship, the chief reluctantly agreed that the United States could have roughly 100,000 acres at the mouth of the Minnesota River for the location of a fort.

Having accomplished one of his missions, Pike continued on up the Mississippi to accomplish the other three. In early December, Pike built a stockade near what is now Little Falls, Minn., where he left the boats and some of his men. He went ahead on foot, often falling into the partly frozen river, seldom going more than a few miles a day.

Pike visited traders' posts to declare that this was American territory now. At one post, he and his men, and some Ojibwa marksmen, shot down the Union Jack and hoisted the U.S. flag. However, after Pike left, the U.S. flag was quietly lowered and the British flag flown again.

In mid-February, Pike smoked Wapasha's pipe with the Ojibwa leaders of the Mississippi headwaters area, repeated the promise of Little Crow and other Dakota chiefs to cease warfare with the Ojibwa, and received their promise to do the same.

After he explored several frozen lakes, the British traders and Indians persuaded Pike that the source of the Mississippi was Upper Red Cedar Lake, now called Cass Lake, which was about 80 miles downriver from the true source, Lake Itasca.

On February 28, 1806, Pike and

some of the Ojibwa chiefs started back to the Minnesota River, on the way retrieving the soldiers he had left at Little Falls. At the Minnesota River, the leaders of the Dakota and Ojibwa met and talked about peace. Then Pike and his men left for St. Louis, where they arrived on April 30.

Pike had traveled more than 2,000 miles under some of the most rugged conditions imaginable, and had managed to accomplish at least some of his goals.

He did make friends with the Indians, and tried to get them to agree to

Pike became famous, not because he was an excellent soldier, which he was, but because of the stories he told about his adventures. His journal has been continuously in print since it was first published almost 200 years ago.

end their warfare, although the Ojibwa and the Dakota remained at war.

He did determine the location for several forts, and acquired land from the Indians for one of them. Two of the forts were eventually built, Fort Crawford at Prairie du Chien, and Fort Snelling above Pike Island where the Mississippi and Minnesota join.

He did tell British traders and Indians that the Upper Mississippi was now U.S. territory, although he predicted that another war would have to be fought to clearly establish American dominance north of St. Louis. This war, known to us as the War of 1812, did occur, and Pike fought in it.

Because the British misled him he failed to locate the true source of the Mississippi.

All of his men returned safely.

The Army supported the publication of his journals about the exploration of the Upper Mississippi and the Southwest. Pike became famous, not because he was an excellent soldier, which he was, but because of the stories he told about his adventures. His journal has been continuously in print since it was first published al-

most 200 years ago.

His journey up the Mississippi was just the beginning of his story. Almost immediately after returning to St. Louis, he was sent on another exploratory trip, this time into the Spanish-dominated country southwest of St. Louis. He and his men left St. Louis on July 15, 1806, and got as far as Colorado, where a peak is named after him (because of bad weather, he didn't climb all the way to its top). They were captured by the Spaniards and taken to Mexico before they were released. When he returned in 1807, he resumed his career as a soldier, again advancing rapidly.

By the start of the War of 1812, Pike had become a full colonel. By the time he led his troops in the decisive battle for York (Toronto) in April 1813, he had been appointed one of the youngest American brigadier-generals before or since. As the British army retreated from York and Pike led his soldiers across the battlefield to take command of the city, a gunpowder storage area exploded, killing him. He was 34.

His comrades preserved his body in whiskey until it could be buried on American soil.

News of his death spread rapidly. The nation mourned. President James Madison read Pike's eulogy before a joint session of Congress. Only a few times in the history of this nation has an American president honored someone in this way.

Had he lived, some historians believe Pike would have eventually been one of the leading contenders for the office of President of the United States. The Dakota and Ojibwa might have been treated quite differently had their friend lived to become President. ❧

Duke Addicks tells Mississippi River Tales and is available to tell the full story of Zeb Pike during the bicentennial of his exploration of the Mississippi.

Portrait of Zebulon Pike by David Fox. It is part of the Captain William Bowell, Sr., Collection, which hangs in the National Rivers Hall of Fame, on display at the National Mississippi River Museum & Aquarium.

LUXURY *Accommodations*

ON THE SHORES OF LAKE PEPIN

Looking for...

Spectacular year round views of Lake Pepin

Accommodations with fully furnished kitchens

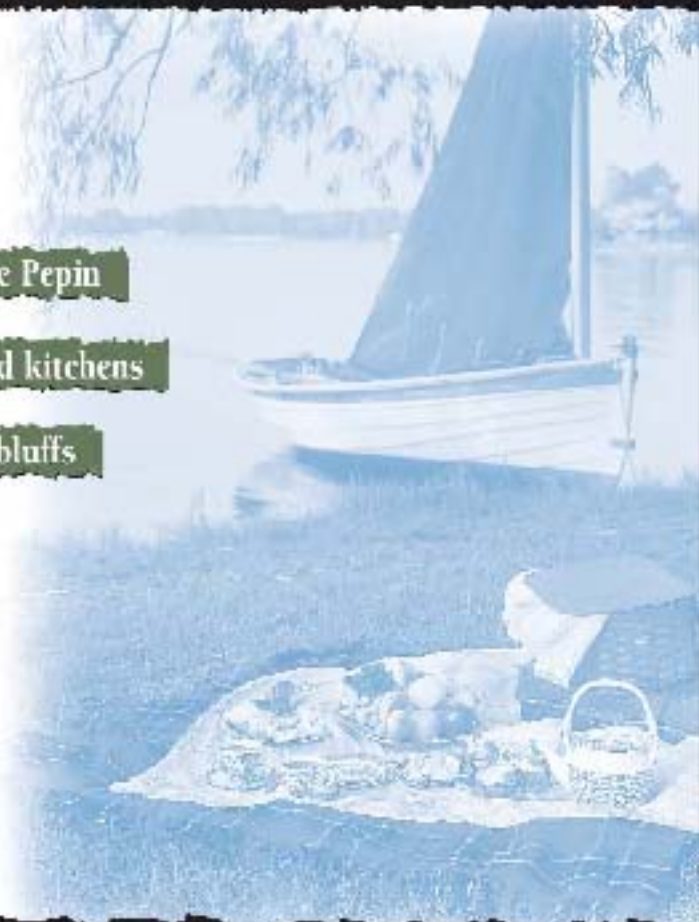
Sunsets that adorn the surrounding bluffs

... search no further. Lake City Luxury Condominium Rentals offers them all. Enjoy a romantic weekend or midweek get-away at one of these fine condominiums.

Experience unique local shops or try out of seven nearby golf courses. Take a stroll on Lake City's famous 2.5 mile "Riverwalk". Other nearby recreation and activities include hiking, boating, picnicking, fishing, sailing, bird watching, snowmobiling and more!

Check out the web sites below for detailed information or...

Call Today!



LAKE CITY CONDOMINIUM RENTALS

Villas on Pepin



Reservations:

1-866-212-3877
651-345-5033

www.yourvillaonpepin.com

WILLOWS ON THE RIVER



Reservations:

651-345-9900

www.willowsoutheriver.com

The Rivage



Reservations:

1-866-212-3877
651-345-5033

www.therivage.info/rentals

LAKE CITY • MINNESOTA

(Tom Kelley continued from page 36)

along the river.

"Kelley was talking to me about this 40 years ago," he recalled.

Mike Galvin, Jr., an attorney with Briggs and Morgan, in St. Paul, often worked with the county or the St. Paul Port Authority on land acquisitions along the river, such as Lilydale and Pickerel Lake, across the river and upstream from downtown St. Paul.

"Tom led the charge," Galvin said. "He was one of the earliest if not the earliest of the pioneers focusing on the river."

He remembers that Kelley had a houseboat built with wheels on it so that it could be towed without a trailer.

"I had an old pontoon boat on the river, so on weekends we'd bump into one another," he said.

Before the state gave local governments authority to raise money for recreational land, a group of St. Paul businessmen used to buy up parcels and hold them until the state could come up with the funds for them. Some of the land along the east bank of the river below Lock and Dam 1 became park land through this

"Tom led the charge," Galvin said. "He was one of the earliest if not the earliest of the pioneers focusing on the river."

process. Galvin's boss, Sam Morgan was part of that group and later helped found the nonprofit Parks and Trails Council of Minnesota, which now does similar work.

When Peter Gove chaired the newly formed Mississippi River Corridor Commission in the early 1980s, Tom Kelly was one of the more active commissioners. The commission's work led to the creation of the Mississippi River National River and Recreation Area in 1988.

"He [Kelley] was one of the key people who led to the creation of the Mississippi River National River and Recreation Area," Gove said.

They worked closely with Congressman Bruce Vento and Senator Dave Durenberger to convince Congress to approve the designation.

MNRRA includes a 72-mile long segment of the river, from Dayton to Hastings, Minn., with the Twin Cities in the middle. It's administered by the National Park Service.

Gove also founded Friends of the Mississippi River (FMR), a nonprofit advocacy group concerned with the stretch of the river in MNRRA and is

currently on the its board. He recently retired from his job as vice president of corporate relations for St. Jude Medical, Inc., in St. Paul. A long-time river activist, he headed the Minnesota Pollution Control Agency in the 1970s.

These days Kelley and his partner Kathy Stack have time to enjoy the parks and trails along the river. They live near the Mississippi River Boulevard Trail and Hidden Falls Park, where they often go for picnics. Stack also helped build the park system in St. Paul; one of several jobs she held for the city was heading up the Community Services Department, which oversees the parks. They are both members of FMR, and Kelley was a speaker at the organization's annual fundraiser last fall.

Kelley loves the gorge and the urban river, but he also likes the stretch from Winona, Minn., to Prairie du Chien, Wis., where he used to spend time exploring on his houseboat.


"I was never much of a fisherman. I just enjoyed cruising," he said. "I would keep going until it got dark and just anchor."

"It's one river. It belongs to everybody." 🇺🇸

Photos courtesy of Tom Kelley.

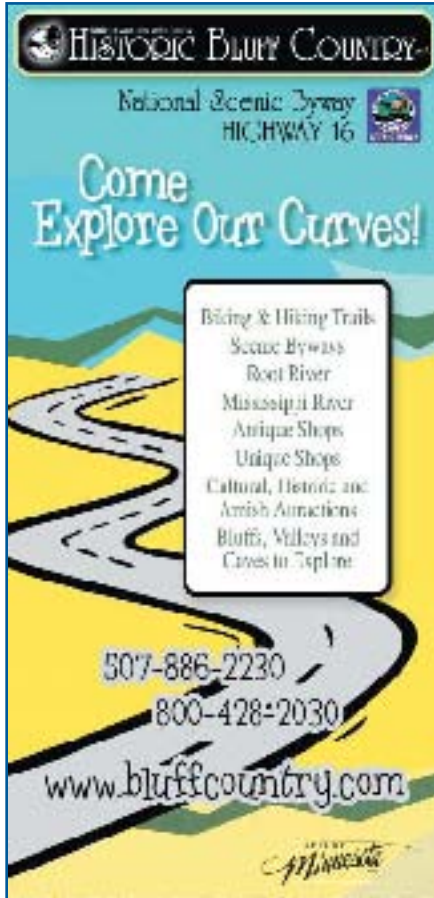


Tom Kelley



A History of Wapasha's Prairie
1660-1853
By Myron A. Nilles
The story of the Dakota people who lived where Winona, Minn., now stands.
Second Edition 2005
Winona County Historical Society,
in cooperation with Big River
68 Pages
With artwork by Seth Eastman,
historical photos, new maps
and index.

1-800-303-8201
\$9.95 + \$2.50 postage Big River
(Minn. residents add PO Box 204
65 cents tax) Winona, MN 55987



HISTORIC BLUFF COUNTRY
National Scenic Byway
HIGHWAY 16

Come Explore Our Curves!

- Biking & Hiking Trails
- Scenic Byways
- Root River
- Mississippi River
- Antique Shops
- Unique Shops
- Cultural, Historic and Amish Attractions
- Bluffs, Valleys and Caves to Explore

507-886-2230
800-428-2030
www.bluffcountry.com

LANSING, IOWA

Where Eagles Soar



River's
EDGE

Serving Breakfast,
Lunch & Dinner

Great View & Food • Fun! Docking Available

Open 6AM - 2AM Mon-Sat; 7AM - 2AM, Sun.

10 South Front Street Lansing, IA • 563-538-4497

Featuring:

wrought-iron pieces, garden art, cabin decor, wall hangings and patio fireplaces.



CUSTOM ORDERS WELCOME.

Wed - Sat 12-5; Sun 12-3; or by appointment
80 South 2nd Street • Lansing, IA 52151
(563) 538-9285 • www.bigriverforge.com



Two floors of one-of-a-kind gifts, plus flowers & plants, Red Wing crocks and much, much more.

563-538-4326

417 Main, Lansing, IA
(3 short blocks from the Mississippi)

HOURS: M-F 9-5; Sat 9-4; Sun 10-3

Bartels Hardware & Service, Inc.

Enjoy your visit to Lansing!
We carry a wide selection of gift items -
Visit our 2nd Floor Antiques!

Much More than Just Hardware

238 Main Street Lansing, IA 563.538.4431

Uncle Charlie's Cabin Vacation Rental

- Beautiful River View with Boat Dock
- 3 Bedrooms, Sleeps 10
- Full Kitchen, Fireplace and Much More!

221 Walnut Street,
Lansing, Iowa
563 538 9276 or 9285

www.unclecharliescabin.com



SEE WHAT'S NEW AT
www.lansingiowa.com


©2004 Blackhawk Bridge photo by Laura Sittari c/o RiverRoad Gallery

Relax in style

Spend a memorable night or week in one of our four luxury suites restored with careful attention to detail and your comfort!

McGARRITY'S INN ON MAIN

203 Main, Lansing, IA www.mcgarritysin.com
563-538-9262



RED GERANIUM Gifts & Floral



Located in the G. Kerndt Bros. historic grain elevator building right on the Mississippi!
60 South Front St. Lansing, IA
FREE local floral delivery.

563-538-3943
Mon - Fri 10 a.m. - 5 p.m.

We've got fabrics that will knock your socks off, charms, embellishments and doodads to make your quilt the best ever, plus classes, trunk shows and lots of inspiration!

Mon-Fri 9-5, Sat 10-5, Sun 10-5
Sat 10-3, Closed Sundays

Yellow Bird Art

a quilt shop
201 Main Street, Lansing, IA
563 538 7350 - www.yellowbirdart.com

Rivers Edge Retreat

CABIN & DOCK RENTAL

nightly, weekly, weekend, monthly rental available

1381 NORTH SECOND ST. (HWY 26)
LANSING, IOWA 52151
608-386-9721; AFTER 6PM 563-538-4091
riversedgetretreat@msn.com

THORNTON



THORNTON
Bed & Breakfast
Relax in grand style.



Looking for an elegant and relaxing getaway?

Thornton House Bed & Breakfast offers spacious, well appointed double and single rooms in an historic mansion. Help yourself continental breakfast to start your day, a full house with veranda to relax in, all within a convenient walk to downtown shopping, restaurant and the Mississippi Riverfront!

371 Dinsford St. Lansing, IA 52157
563-538-1377
www.thorntonhouse.net
Single room starts from \$65/night

SEE WHAT'S NEW AT
www.lansingiowa.com

Prairie du Chien

Prairie du Chien

Bald Eagle Appreciation Day

Saturday, Feb. 4 9 a.m.-3 p.m.

211 S Main, Prairie du Chien

Live Bald Eagle Programs
Birding Experts
Eagle & Raptor Exhibits
Bald Eagle Viewing
Refreshments & more



- Scenic Overlooks
- Riverboat Casino
- Specialty Shops
- Fishing & Hunting
- 40+ Lodging Places

• Excellent Birding & Nature Hiking Area

• State Parks & National Monument

Annual Ice Fishery - February 4-5

1-800-732-1673

www.prairieduchien.org

Prairie du Chien Chamber/Tourism Council

Historic Community in Southwestern Wisconsin on the Mighty Mississippi River

"THE LANDING"

Wyalusing, Wisconsin

Rent a quaint cottage along the Mississippi River



Year-Round Cottage for Rent

Beautiful Main Channel view

1 block to sandy beach

Minutes to boat launch

3 season enclosed porch overlooking river

Newly remodeled & completely furnished

New stove, refrigerator (ice maker), microwave,
VCR/DVD/stereo

Monthly, Weekly, Weekend Rates

www.thelandingcottage.com

cdaa_oconnell@charter.net • (608) 444-3974



All rooms feature
queen or king size beds
cable TV & data ports
Enjoy the indoor pool &
whirlpool

Free Continental Breakfast
Wireless Highspeed Internet

Hwys 18 & 35 South
Prairie du Chien . WI 53821
608-326-7799 www.windsorplaceinn.com



Smarty Pants

* Top rated by TripAdvisor *



Smarty Pants is a neighborhood store with a keen eye for the coolest toys and gifts around, located in historic downtown Prairie du Chien.



Featuring a great mix of unique and classic toys, games and gifts for kids of all ages.

104 East Blackhawk Ave., Prairie du Chien, WI 53821

Phone: 608-326-8899

The Pickett Fence

QUILTING • FRAMING • SEASONAL DECOR • GIFTS

700 E. Blackhawk Ave. #7

Commerce Court Mall

Prairie du Chien, WI 53821

608-326-4593

608-326-6480 Fax

www.pferarts.com

Hours: Mon - Fri 9-7; Sat 9-5; Sun 11-4

www.prairieduchien.org

Prairie du Chien from Pikes Peak photo by Eric Frydenlund

CASSVILLE

TREASURE ON THE MISSISSIPPI



Bald Eagle Days, January 28 & 29
Outdoor Viewing at Riverside Park
8 a.m - noon
Educational Programs, Municipal Building,
100 West Amelia Street
9 a.m. - 3 p.m.

The Cassville Car Ferry
begins their 2006 season on May 5



*Specializing in outdoor & historic weddings amid
the Mississippi River bluff country in Cassville, Wis.*

(608) 725-5022 amelia@chorus.net
www.outdoorandhistoricweddings.com



Automotive
and
Marine Supplies

Cassville bp Amoco-Piccadilly
316 Deniston Street
Cassville, Wisconsin
608 / 725-5181

Food - Sodas - Ice - Diesel



2 blocks from the Mississippi River

Great River Road Stop & Go
704 E. Amelia St.
Cassville, WI 53806



Russel Nelson, owner

bait • food • fuel • tourism information

River View Bed & Breakfast



117 W. Front St.
Cassville, WI 53806
608-725-5895
www.riverviewbb.com
Visit our unique one of a
kind craft and gift shop.

Across the street from the car ferry

EAGLES ROOST RESORT

on the Mississippi



Modern Two Bedroom Cottages
Five Unit Motel
In Ground Pool



Ron & Linda Hulst
1034 Jack Oak Road
Cassville, WI 53806
Phone: (608) 725-5553

- ☐ Bait
- ☐ Boats
- ☐ Motors
- ☐ Eagle Watching



**BADGER
STATE BANK**



(800) 230-4559 - 725-5121 24 Hour Banking - 725-5725
Cassville, WI 53806



Cassville Tourism, P.O. Box 576, Cassville, WI 53806
1-877-891-8298 casstour@chorus.net www.cassville.org

Marquette & McGregor, Iowa

UNIQUELY DIFFERENT • ECLECTICALLY CHARMING • AMAZINGLY RELAXING

McGregor Lodging



Phone: 563-873-3112
 info@mcgregorlodging.com • www.mcgregorlodging.com
 Beth & Zip Hagan • P.O. Box 381 • McGregor, IA 52157

EAGLES LANDING

Bed & Breakfast
and Winery

563-873-2509



82 & 127 North St. • Marquette, IA
Free Wine Tasting 10-5 Daily

MARQUETTE MAID WINES

On the Mississippi River

www.halvorson.org/eagleslanding

The **563-873-2980 888-568-2798**



Games, puppets, books and laminated guides to teach your children about Nature and their place in it.

14059 Spook Cave Road. McGregor, IA 52157
www.ottersideofnature.com

Pocket City Pub



Bart & Linda Knight
Proprietors

144 Main Street
McGregor, Iowa 52157
(563) 873-2868

KFAI RADIO
WITHOUT BOUNDARIES
90.3 106.7

kfai.org



ISLAND CITY HARBOR

Open 9 a.m. to 5 p.m. daily, closed Mondays

P.O. Box 10 • 305 South Ave.

Sabula, IA 52070-0010

email: ich@iowatelecom.net

website: islandcityharbor.com

Phone (563) 687-2825 • Fax (563) 687-2229

Mile 534.7 RDB • Upper Mississippi River

We Monitor Marine Channel 16

An excellent place for wave runners, water skiing, fishing, windsurfing on the lakes to the west of the marina.

Marine/Gift Store
Full Service Gas Dock
Inside Winter Storage
30 Ton Travel Lift



Slip Rental
Hydraulic Trailer
Mechanical Services
Boat Sales

(Riverbank continued from page 3)

New Orleans for an easier route. Actually it probably would already have done that if not for the industrious resistance of the Army Corps of Engi-

All of these circumstances are connected by the Mississippi River, but they are not connected in our minds. Farmers do not grow corn in Illinois to kill shrimp in Louisiana. The Corps did not build the locks and dams to fill in the backwaters or destroy the Louisiana coast.

neers, which has built huge structures to prevent that from happening. I can't say I understand all the reasons for doing this, but one of them is to keep the port at New Orleans open.

Meanwhile, the city of New Orleans is below sea level and even more below the river level and steadily sinking. So, just as it takes more effort every year to keep the Mississippi from bypassing New Orleans, it also takes more effort every year to keep the streets of New Orleans dry. Meanwhile, the land between the city and the gulf is disappearing. City residents have been lobbying the Corps for years to improve the dike system protecting the town, but the Corps has been more enthusiastic about justifying expansion of the lock-and-dam system up north so that mid-western grain can be shipped to New Orleans a little more cheaply.

Off the coast of Louisiana, where the waters of the Mississippi mingle with the gulf, lies the "Dead Zone," an area of water without enough oxygen to sustain life. The Dead Zone is created when nitrogen and phosphorous in fertilizers applied to farmland in the Upper Midwest washes into streams and rivers and eventually into the Mississippi, all to support an effort to grow grain and export it through New Orleans.

All of these circumstances are connected by the Mississippi River, but they are not connected in our minds. Farmers do not grow corn in Illinois to kill shrimp in Louisiana. The Corps did not build the locks and dams to fill in the backwaters or destroy the Louisiana coast. New Orleans grew up on the banks of a river much different than the one we know today.

I'm nowhere near smart enough to attach a moral to the story or offer a solution. I'd just like to share my fascination with the way we humans have remodelled this river, from top to bottom, some of it deliberately, but most of it as a result of doing something else.


One question, "Where is this headed? What will this picture look like in 50 years?"

River People

We have launched a new series on the last page of the magazine. "River People" will celebrate people who have made their mark on the river and who have also had their lives changed by the river. Tom Kelley is a great example to begin this series with.

We have run many stories about the riverfront in the Twin Cities without tracing events back to Tom, but that is where much of the credit belongs. In fact, I owe credit to Tom and his partner Kathy Stack for educating me about the urban river and some of the history and politics that have brought it to its present state.

We have been fortunate to know Tom and Kathy for a few years, but we're going to need your help discovering more river people for this new column. Please send us a note about any river people who you think we should include. Briefly tell us their stories, especially how they have affected the river and been affected by the river. ☎



AND, THERE'S ALWAYS SOMETHING NEW TO DISCOVER IN WINONA.

UPCOMING EVENTS

- JAN. 14 BEN MUNISTERI DANCE PROJECTS
- JAN. 14-16 MARTIN LUTHER KING JR. CELEBRATION
- JAN. 19-21 FROZEN RIVER FESTIVAL
- FEB. 2 CHAVA ALBERSTEIN

FIND OUT MORE ABOUT MINNESOTA'S HISTORIC ISLAND CITY, AT www.visitwinona.com CALL

800.657.4972 or 507.452.0735
for a free Visitors Guide

Journey Through Time ...
AT THE WINONA COUNTY
HISTORICAL SOCIETY



IMMERSE YOURSELF IN THE PAST IN THE REGION'S LARGEST AND FINEST HISTORICAL MUSEUM. ENJOY AWARD-WINNING EXHIBITS. RESEARCH WINONA'S COLORFUL PAST IN THE MUSEUM'S LIBRARY AND ARCHIVES. VISIT THE MUSEUM SHOP AND THE "PREVIOUSLY READ" BOOKSTORE.

www.winonahistory.org
507.454.2723

Open Monday - Friday 9 a.m. to 5 p.m.
Closed weekends in January and February



VISIT WINONA AND THE WINONA COUNTY HISTORICAL SOCIETY ARE LOCATED AT 160 JOHNSON ST., WINONA, MN 55987



The Virginia Ingram pushes the Habitat for Humanity barge past Winona in November. (Pamela Eyden)

(River News continued from page 10)

Advertiser Index

Best Western Quiet House & Suites	back cover
Bird Song	2
Blue Heron Coffeehouse	30
Blufflands Alliance	35
BNOX Gold & Iron	9
Cassville, Wis.	27
Duke Addicks	2
Edina Realty	10
Franciscan Spirituality Center	35
Galena Cellars	2
Hawks View Cottages	9
Historic Bluff Country	23
History of Wapasha's Prairie	23
Island City Harbor	28
KFAI	28
Lake City Lodging	22
Lansing, Iowa	24
Laura Ingalls Wilder Museum	8
Marquette & McGregor, Iowa	28
Minneapolis Boat Show	10
Minnesota Fossil and Fossiliferous Rocks	31
National Eagle Center	6
National Mississippi River Museum & Aquarium	7
Northern Breezes Sailing School	8
Pepin Valley Realtors	37
Pepper Sprout	35
Piccadilly Gallery	4
Prairie du Chien, Wis.	26
Riverfront Centre	4
Signatures Restaurant	11
Smith Brothers Landing	31
Stoney Creek Inn	37
Twisted Chicken, The	4
Waterways Journal	6
We-no-nah Canoe	4
Wildrose Timberworks	37
Winona County Historical Society / Visit Winona	29
Wisconsin Great River Road	inside front cover

The first houses in the "Rollin' on the River" project were loaded onto barges in the Twin Cities on October 23, under the watchful eye of NBC's "Today Show," and they began their voyage downriver, pushed by the towboat *Virginia Ingram*, courtesy of Ingram Barge Company.

The tow reached St. Louis on November 2, where volunteers got to-

Habitat for Humanity plans to ship a total of 250 to 300 house frames in containers to the Gulf, as part of its Operation Home Delivery.

gether under the Gateway Arch to build 10 more houseframes in a 40-hour blitz and load them onto the barges.

The tow made its last pickup in Memphis on November 19 and arrived in Baton Rouge on November 21, where the house frames were bolted onto waiting foundations.

Habitat plans to ship a total of 250 to 300 house frames in containers to the Gulf, as part of its Operation Home Delivery.

Living Lands and Waters, the East Moline, Ill.-based river-cleanup organization, also brought a crew down to New Orleans to assist in the cleanup.

Ancient Integration

Hanover, Ill. — A unique Native American settlement unearthed on the Apple River south of Hanover may become an archeological park, a prairie restoration site, a wildlife park, or all three. At any rate, it will no longer be plowed or farmed; it will be preserved.

The Archaeological Conservancy recently purchased the 78 acres of farmland and will turn it over to local control by the Jo Daviess Conservation Foundation.

Galena native Phil Millhouse, an archaeologist pursuing his Ph.D. from the University of Illinois, organized an archaeological dig on the site in 2003. U.I. students conducted the excavation. The site is unique, Millhouse said, because it illustrates a 10- to 15-year period in which two very different Native American societies converged, intermarried and assimilated.

"We caught this moment when there's this transformation. You never see that in archaeology. People change their materials so quickly you can't catch it," Millhouse said.

The site, dated circa 1050 A.D., revealed three distinct styles of pottery shards. One, made by the late Woodland people who were already settled in this area, has a corded design and a lip, or collar, and was tempered with grit. Another style was created by people of the Mississippian Culture, who were possibly political refugees from Cahokia, shell-tempered their pottery, varnished and polished it. The third type of shards are a blending of the other two styles.

"Basically," Millhouse said, "they were becoming a new culture." Up to 300 people may have lived together at the site.

After the dig, when the landowners wanted to sell their property, the Archaeological Conservancy, a national organization, arranged to purchase it. The sale was finalized even as the Jo Daviess Conservation Foundation applied for a \$200,000 grant from the Illinois Clean Energy Community Foundation, to reimburse the Conservancy.

The grant requires the land be both accessible to the public and a wildlife habitat.

Chris Kirkpatrick, a restoration ecologist with the Jo Daviess Conservation Foundation in Elizabeth, expected his agency to take possession of the property by the end of 2005.

Sixty acres of the farmland had been planted in soybeans, which Kirkpatrick said is great preparation for a prairie restoration. Called the John Chapman site, it is less than three miles from the Mississippi River.

Seeping Pesticides

Hastings, Minn. — Is Hastings a canary? All of this river town's municipal wells have elevated nitrate levels and farm chemicals, though at levels considered too low to be a health threat.

One well, however, has chemicals from the pesticide Cyanazine, no longer made or used in the United States. Cyanazine causes cancer and other ailments in lab rats.

Hastings, population 20,000, sits on sandy soil that allows faster seepage of agricultural chemicals and other pollutants. Isotope testing shows that pollutants took 50 years to reach Hastings' aquifer. Cities on harder

Isotope testing shows that pollutants took 50 years to reach Hastings' aquifer.

soils may also find increasing quantities of farm chemicals in their well water in the future.

To minimize seepage of pollutants into groundwater, Dakota County — which includes Hastings — will begin comprehensive septic-tank inspections in 2006. Friends of the Mississippi River, a St. Paul-based river-advocacy group, has also called for treatment of storm water runoff from parking lots, roads and rooftops; a minimum 100-foot buffer between stream banks and lawns or fields to filter nitrates and pesticides; and agri-

cultural practices that prevent pesticide and nitrate runoff.

Ironically, Hastings will pay about \$3 million to treat its contaminated wells — although the pollution comes from farms outside the city and even outside Dakota County.

The Twin Cities can expect more of the same. "The bigger issue is that this type of contamination is popping up all over the metro area and will continue until we find a way to manage our land use in a way that protects water quality," said Dan Huff, watershed program director for Friends of the Mississippi River. "Even less sensitive aquifers will one day be affected. It is only a matter of time." ☰ ☺

River News by Pamela Eyden, Marc Hequet and Abbie Reese

Visit the Big River Home page (www.big-river.com) for links to information about stories marked with the mouse ☺.



Smith Brothers Landing Decorative Metal Work



Perennials and Hosta Sales
Unique Woodwork
Fused Glass
Crafts

Open daily - call ahead
for item availability

200 East Marina Dr.
(Next to Pickle Factory)
Pepin, WI 54759
Phone: (715) 442-2248
www.smbmland@hbc.com



MINNESOTA FOSSILS AND FOSSILIFEROUS ROCKS

- How and where to find fossils.
- What their names are and what they mean.

218 pages, 671 fossils shown

\$30 POST PAID (CASH OR CHECK)

Robert E. Sloan
39072 Karen Court
Winona MN 55987




**BLUE HERON
COFFEEHOUSE**

**ORGANICALLY GROWN
COFFEES
TEA ESPRESSO
SOUP • SALAD • SANDWICHES •
PASTRIES**

Made from scratch using fresh,
organically grown, local
ingredients, whenever possible


New location
**162 West 2nd Street
Winona, Minn.
507-452-7020**

Upper Mississippi River Products and Services



**GREAT RIVER
BOAT WORKS**

and
Nautical Art Gallery



Greenwich • Stobart
314 Main St. Suite 316A
Redwing, MN 55066
651-388-1872 P/F
Riverfront Centre

Rent A Houseboat!



Great River Houseboats
Wabasha, MN • 651-565-3376
www.greatriverhouseboats.com

Family Adventure • Couples Getaway



Satori Arts Gallery
A NATIONAL HISTORIC LANDMARK
Ancient Chinese Artifacts
Custom Wedding Rings • Mississippi River Pearls
Unique Handcrafted Jewelry • Sculpture • Graphics
201 Pearl St., La Crosse, WI 54601
608-785-2779



**Captain Hook's
Bait & Tackle**
Open 7 days a week
Just off Hwy. 35, Genoa, WI
(608) 689-2800
www.captainhookstackle.com

**Clements
Fishing Barge**
Genoa, WI
(608) 689-2800
www.clementsishing.com

Telephones of All Kinds
-Antique to Today's Technology-
Sales & Service-Testing & Repair-Antique Phone to Novelty



PHONECO, INC.
19813 E. Mill Rd., PO Box 70, Galesville, WI 54630
Monday-Friday 8-5*Weekends by Chance
Memorabilia and History*Visit our Showroom
Catalog & Tours Available
PHONE: 608-582-4124 FAX: 608-582-4593
Email: phonecoinc@aol.com
Web Page: <http://www.phonecoinc.com>




MALACOLOGICAL CONSULTANTS
Unionid Mollusks: Research • Surveys •
Lectures • Specimens • SCUBA Diving

MARIAN E. HAVLIK
Owner

1603 Mississippi Street
La Crosse, Wisconsin 54601-4969 USA
Phone/Fax: 608-782-7958 Email: havlikme@aol.com

Lampsilis higginsii
(Lea, 1857)



We-no-nah CANOE **Current Designs**
World class kayakers

**Snowshoe and XC
Rental and Sales**

**REDTAIL
outfitters**
Explore - Discover - Repeat

Outdoor Equipment Supplies
Wenonah Canoe Factory Tours Available

www.redtailoutfitter.com • 501 Center St., Winona, MN • 507-474-1430

The Landing.....
www.thelanding615.com
Laurel@thelanding615.com



Kann Imports
gifts of distinction
www.kannimports.com
800-252-2072 866-252-1120



Place your business card here!
Call (800) 303-8201

the book cliffs



HOURS

Tuesday - Saturday
10 - 5
Sunday - by chance

161 Pembroke Avenue
Wabasha, MN 55981

651-565-5312
books@clear.lakes.com



WABASHA MARINA

Complete Marine Service
Brokerage Boats
Overnight & Seasonal Dockage
Inside/Outside Storage



P.O. Box 110
1009 East Main St.
Wabasha, MN 55981

Greg and Helen Coffman
Phone (651) 565-4747
Fax (651) 565-0201

**THOMSON HOUSE
VILLAGE LODGE**

800 ONE MILE ROAD
THOMSON IL. 61285
815-259-7378
877-575-3233

WWW.THOMSONVILLAGER.COM



20% OFF STAY
WITH THIS CARD

*A very cool cabin 'where the buffalo roam'
Honeymoon Lodging or All Season Hideaway
Pictures & Information on web site*

- * RANCH TOURS by RESERVATION
- * Bison & Wild Boar Meat for sale
- * Buffalo Collectibles & Gift Packages
- * Corporate Retreats / Events



**★ CODY'S ★
MERCANTILE**

PRIMITIVE CAMPING
ON MONEY CREEK
HORSES ARE WELCOME

507-896-CODY(2639) or 896-2345
32488 CODY DRIVE * HOUSTON, MN 56943

WWW.CODYSMERCANTILE.COM your hosts Mike Fogel, Valerie Shannon & CODY THE BUFFALO



Setzer Architects

commercial • residential
licensed in Minnesota and Wisconsin

2000 W. Main St., Red Wing, MN 55066
651-385-2218; e-mail: setzarch@redwing.net
website: www.setzerarchitects.com

Steven Setzer, AIA

**The Historic Trempealeau Hotel
RESTAURANT & SALOON**

Fine Dining Along the Mississippi River

*in the Historic Village of Trempealeau.
Serving lunch and dinner daily.*

Stars
under the
Stars
Concert
series
starts
May 7

Home
of the
Famous
Walnut
Burger

ACCOMMODATIONS
*Luxury suites, Kingfishers Riverside Rooms,
Pines Cottage, and European-style hotel rooms*

150 Main St, Trempealeau, WI • 608-534-6898
www.trempealeauhotel.com • www.walnutburger.com



Riverwise

for all your publication
and website needs

www.riverwise.com

(507) 454-5949
PO Box 204
Winona, MN 55987



- MOTEL
- TAVERN
- RESTAURANT

Tim & Angie Halton
(608) 326-6907

64040 County N
Hwy. 35, 5 Miles North
of Prairie du Chien, WI



Iowa's Oldest Bar and Restaurant

Located in scenic Balltown, Iowa

(563 Balltown Rd)

Open 7 days a week

Family owned and operated since 1861
Finest home-cooked food in the heartland

Phone (563) 552-2220

Fax (563) 552-2498

Email: balltown@aol.com



Eat-in

Take-out



Home of
J & J BBQ
& Catering

- Deli • Catering • Cheese
- Smoked Meat & Fish • Ice Cream
- Collectibles • Antiques

Hrs: Tues-Sun 9am-6pm

208 N. Main • Nelson, WI • (715) 673-4717

jibbq@nelson-tel.net

"A little bit of everything, not a lot of anything"

BIG RIVER CALENDAR

Eagle Watches

Ongoing Through March

Eaglewatch, National Eagle Center, Wabasha, Minn., (651) 565-4989.

January

- 7 Lock & Dam 13, Clinton, Iowa, 8 a.m. - 4 p.m. Programs at Clinton Community College, 10:30 a.m. - 2 p.m., exhibits from 9 a.m. - 3:30 p.m. Free bus service from the college to the outdoor viewing area, (815) 259-3628.
- 7-8 Bald Eagle Days, special attractions, QCCA Expo Center, Rock Island, Ill., (309) 794-5338.
- 14 Lock & Dam 11, Dubuque, Iowa, 8 a.m. - 4 p.m. Live eagle programs at Grand River Center, 10:30 a.m. and 1 p.m., exhibits from 9 a.m. - 3 p.m., (563) 556-4372.
- 14 Lock and Dam 16, Muscatine, Iowa, 9 a.m. - 2 p.m. Live raptor programs at Riverview Center, 9:30 a.m. and 11 a.m., (563) 263-7913.
- 14, 21 & 28 Bald eagle bus tours, Galena, Ill., 8 a.m. - noon, depart from Stoney Creek Inn, reservation, (815) 594-2306.
- 14-15 Bald Eagle Watching Days, Prairie du Sac and Sauk City, Wis., (800) 683-2453.
- 14-Feb. 19 weekends: Eagle watches and clock tower tours, Mississippi River Visitor Center, Rock Island, Ill., 9:30 a.m., 1 p.m., 3 p.m., reservations, (309) 794-5338.
- 28-29 Lock and Dam 14, LeClaire, Iowa, Sat. 10 a.m. - 1 p.m.; Sun. 1 p.m. - 4 p.m. Programs at Mississippi Valley Welcome Center, Sat. 10 and 11 a.m., noon; Sun. 1, 2 and 3 p.m., (563) 322-3911, ext. 120.
- 28-29 Bald Eagle Days, Cassville, Wis., Riverside Park and Nelson Dewey State Park, (608) 725-5855.

February

- 4 Bald eagle appreciation day, Wisconsin Welcome Center, Prairie du Chien, 9 a.m. - 3 p.m., live bald eagle program at 1 p.m. Exhibits, programs, outdoor viewing and field trips, (800) 732-1673.

The Book and the River

Celebration of the Book 2006, Winona (Minn.) State University, (507) 457-5418

February

- 8 Writing *Immortal River*, author Cal Fremling, 7 p.m., Science Lab Bldg. Auditorium.
- 22 The Book and the River in the 20th Century, Patrick Coleman, Minn. Historical Society Press, 7 p.m., Science Lab Bldg. Auditorium.

March

- 1 The River We Have Written, John Anfinson, National Park Service, 7 p.m., Science Lab Bldg. Auditorium.
- 2 Writing the River, panel includes, John Anfinson, Cal Fremling, Reggie McLeod & Richie Swanson, 7 p.m. Winona County Historical Society.
- 8 Reading the River: How Science Gauges the Mississippi, panel of scientists from USGS, NOAA, Army Corps & WSU, 7 p.m., Science Lab Bldg. Auditorium. ☰

Special Events

January

- 1 Whitewater River Valley Christmas bird count, morning & afternoon, Elba, Minn., (507) 932-3007.
- 7 Trout fishing, Whitewater State Park, Elba, Minn., reservations, (507) 932-3007.
- 7-March 27 Film festival, Effigy Mounds National Monument, Harpers Ferry, Iowa, (563) 873-3491.
- 19-21 Frozen River Film Festival, Winona State University, Winona, Minn., (507) 459-8090.
- 21 Ice fishing extravaganza, noon - 3 p.m., Gull Lake, Brainerd, Minn.
- 21 Golden Eagle count, bluffslands and valleys near Winona, Minn., (608) 248-2698.
- 22-29 Winter Rec-Fest, La Crosse, Wis., (608) 789-7533.
- 27-Feb.5 Winter Carnival, St. Paul.
- 28 Candlelight hike, Nelson Dewey State Park, Cassville, Wis.

February

- 4 Winterfest, 10 a.m. - 3 p.m., Sherburne National Wildlife Refuge, Zimmerman, Minn., (763) 389-3323 or (877) 721-4295.
- 4 B-rrry Scurry race, Clinton, Iowa, (563) 244-7050.
- 4 Brice Prairie Conservation Association fishing derby, Lake Onalaska, Onalaska, Wis., (608) 781-9570.
- 10-12 International Eelpout Festival, Walker, Minn.
- 11 Moonlight snowshoeing, Whitewater State Park, Elba, Minn., reservations, (507) 932-3007.
- 13 Snowshoeing and owl watching, 6:30 - 8:30 p.m., Carpenter Nature Center, Hastings, Minn., pre-reg-ister, (651) 437-4359.
- 18 Lions Club ice fishing derby, Lake Onalaska, Onalaska, Wis., (608) 781-9570 or (800) 873-1901.
- 25 Grumpy Old Men, Wabasha, Minn.

Open Houses

Comment on Alternative E for the Upper Miss Refuge plan.

(507) 452-4232

January

- 3 Stoddard American Legion Post 315, 414 Broadway St., Stoddard, Wis., 6 to 8 p.m.
- 5 La Crescent-Hokah Public Schools, 1301 Lancer Blvd., La Crescent, Minn., 6 to 8 p.m.
- 7 U.S. Fish and Wildlife Service Resource Center, 555 Lester Ave., Onalaska, Wis., 1 to 4 p.m.
- 9 Lansing, Iowa, 6 to 8 p.m.
- 10 Prairie du Chien, Wis., 6 to 8 p.m.
- 17 Savanna, Ill., 6 to 8 p.m.
- 18 Dubuque, Iowa, 6 to 8 p.m.
- 23 Winona, Minn., 6 to 8 p.m.
- 24 Wabasha, Minn., 6 to 8 p.m.

Boat Shows

January

- 6-8 Iowa Boat and Vacation Show, UNI-Dome - Cedar Falls, Iowa.
- 11-15 Minnesota Sportsmen's Boat, Camping & Vacation Show, RiverCentre, St. Paul, Minnesota.
- 11-15 Chicago Boat, RV & Outdoors Show, McCormick Place, (312) 946-6200.
- 13-15 Quad City Boat, RV & Vacation Show, River Center, Davenport, Iowa.
- 18-22 Minneapolis Boat Show, Convention Center, (312) 946-6291.
- 27-29 Madison Boat Show, Madison, Wis.

February

- 9-12 Minnesota Boat & Marine Products Show, Rivercentre, St. Paul, (763) 755-8111.
- 9-12 La Crosse (Wis.) Boat, Sports and Travel Show.
- 17-19 St. Cloud (Minn.) Sportsmen's Show, Civic Center, (763) 755-8111.
- 24-26 Madison (Wis.) Fishing Expo, Alliant Center, (608) 245-1040. ☰

www.big-river.com

Check the **Big River calendar** on our website for additional contact information and updated events throughout the month.

Woodland Retreat Hermitages



www.franciscanspiritualitycenter.org
920 Market Street ☞ La Crosse
(608) 791-5295

Solitude Ridge, is a secluded area located on Villa St. Joseph property in the village of St. Joseph.

Three individual hermitages are built on the edge of the woodland and provide the peace and quiet of the rural setting.

Call now to reserve your hermitage or find out more about the Franciscan Spirituality Center.



Protecting the river BY protecting THE LAND

Blufflands Alliance



The partners of the Blufflands Alliance are actively conserving natural, scenic, cultural, and agricultural land and water resources in the blufflands region of the Mississippi River in Illinois, Iowa, Minnesota and Wisconsin.

Contact the Alliance partner nearest you for more information:

Natural Land Institute (IL)
815-964-6666
www.naturaland.org

Minnesota Land Trust
651-647-9390
www.mnland.org

Jo Daviess Conservation
Foundation (IL)
815-858-9100
www.jdcf.org

Mississippi Valley
Conservancy (WI)
608-784-3006
www.centurytel.net/mvcv

Iowa Natural Heritage
Foundation
515-288-1846
www.ihnht.org

West Wisconsin
Land Trust
715-253-8852
www.wwltr.org

*Our seasonal menu is prepared
fresh daily by our Chefs. Visit us to enjoy a
truly unique dining experience.*

Pepper Sprout

MIDWEST CUISINE

KIM WOLFF *Chef/Proprietor*

www.peppersprout.com

Call 563.556.2167 to reserve your table.
378 Main Street in Dubuque, Iowa

Pepper Sprout

MIDWEST CUISINE

378 Main - Dubuque, Iowa
(563) 556-2167

Located in the historic "Old Main District," just across from the "Port of Dubuque." Enjoy Midwest Cuisine prepared fresh daily and relax in our eclectic atmosphere. Choose from unique appetizers, delicious pastas, seafood, and the freshest cuts of beef, lamb, veal and poultry. We offer one of the area's largest selections of wines to satisfy all tastes. Finish off with one of our beautiful desserts prepared by our Chef.

Our menu changes seasonally, so stop by often!

Dinner is served Tuesday through Thursday 5-9 pm; Friday and Saturday 5-10 pm. Bar open until 2:00 am. Closed Sunday and Monday. Credit cards welcome: American Express, Visa and Mastercard.

Reservations recommended.



Tom Kelley: The River Belongs to Everybody

By Reggie McLeod

Tom Kelley, 79, can look out the window of his apartment and watch eagles soaring over the Mississippi River gorge near the Ford Bridge in St. Paul. Actually, he's been keeping an eye on the river for several decades from many perspectives. His concern and work have helped bring the eagles and the people back to the river in the Twin Cities.

After college the St. Paul native worked as a reporter in Chicago and Washington, D.C., before returning to Minnesota and then to a post at WCCO television in the Twin Cities. Then a turn on Hubert Humphrey's senate campaign led him to shift his career to government, where he worked for the state, Ramsey County and St. Paul, where he served under Mayor George Latimer as the city's first city administrator.

After winning election to the Ramsey County Auditor post in 1966 he saw an opportunity.

"It's the smallest county in the state and was pretty fully devel-

oped," Kelly recalled. "I saw the river as a great recreational resource running right through the middle of town and not getting the proper attention."

He helped convince the state legislature to allow the county to raise \$16 million to buy and make improvements on land for recreation, much of it along the river. Purchases included former industrial land and flood prone land without much commercial value, but with potential value for wildlife and recreation.

The county bought land and swapped land to piece together contiguous strips of riverfront. Purchases included land in Lilydale and what is now the Bruce Vento Sanctuary. Now parks and recreational trails line much of St. Paul's riverfront.

Kelley also served on various committees and commissions, where he got to know David Durenberger before he was elected to the U.S. Senate.

Since 1984 he has lived within sight of the river, with the exception of three years when he lived on a sailboat, mostly around the Bahamas and

Above: Tom Kelley's houseboat, the Turtle, had wheels in the pontoons and a yoke on the bow, so that it could be towed without a trailer.

Below: Kelley strolls Harriet Island.

Florida. He's lived on Dayton's Bluff, downtown St. Paul and on the gorge. For five or six years he spent the warm months in his houseboat, the *Archie L.*, on Harriet Island.

"It was great to get up in the morning and walk across the bridge and be at work."

When he retired in 1984, the city named Kelley's Landing in his honor.

"Naming a place after someone is a big deal in St. Paul," explained George Latimer, who served as mayor of St. Paul from 1976 to 1990.


Latimer first got involved in politics working on Kelley's campaign for county auditor in the 1960s. He remembers Kelley's interest in providing a corridor of public land

(Tom Kelley continued on page 23)

\$990 WALK
OUT

WHY USA

WE BUILT
HOMES...




FOR A VIEW!

Pepin Valley
REALTOR
& HOME BUILDERS, INC.
A Division of


800-345-5335
920-786-1800 (local call)
920-787-2000 (toll free)
1700 N. LAKEVIEW DR. E.
PO BOX 100000

www.pepinvalleyrealtors.com

Wild Rose Timberworks



Traditional timber construction
for homes and barns.



Wild Rose Timberworks
Located in Forest, Iowa
603-782-2000 and 603-784-1470
www.wildrosetimberworks.com



**STONEY CREEK
INN**

Into the woods... for business.
For leisure. For you.

Galena - LaCrosse - Melrose - Nauvoo

Reservations: 800-689-2240

Alaska	Idaho	Missouri	Minnesota
Ark. Georgia	Ill. Indiana	Colorado	La Crosse
Calif. Fla.	Wisconsin	DC. Joseph	Wisconsin
Canada			

www.stoneycreekinn.com



BIG RIVER ♦ BIG SUITES



- **Best Quality:**

Top 5% of all Best Westerns in North America

- **Best Rooms:**

All large rooms with living room area, UPSCALE DECOR

- **Best Selection:**

Of suites, whirlpool suites and theme suites



Best Western
QUIET HOUSE[®]
— & SUITES —

- **Best business services:**

FREE HIGH SPEED INTERNET, voicemail, copy/fax services, free local calls

- **Best amenities:**

Indoor/outdoor pool (indoor Prairie du Chien), fitness center, expected room amenities



Dodgeville, Mequon, Prairie du Chien, WI Williamsburg, IA Galena, IL Red Wing, MN

Reservations 1-800-WESTERN www.quiethouse.com